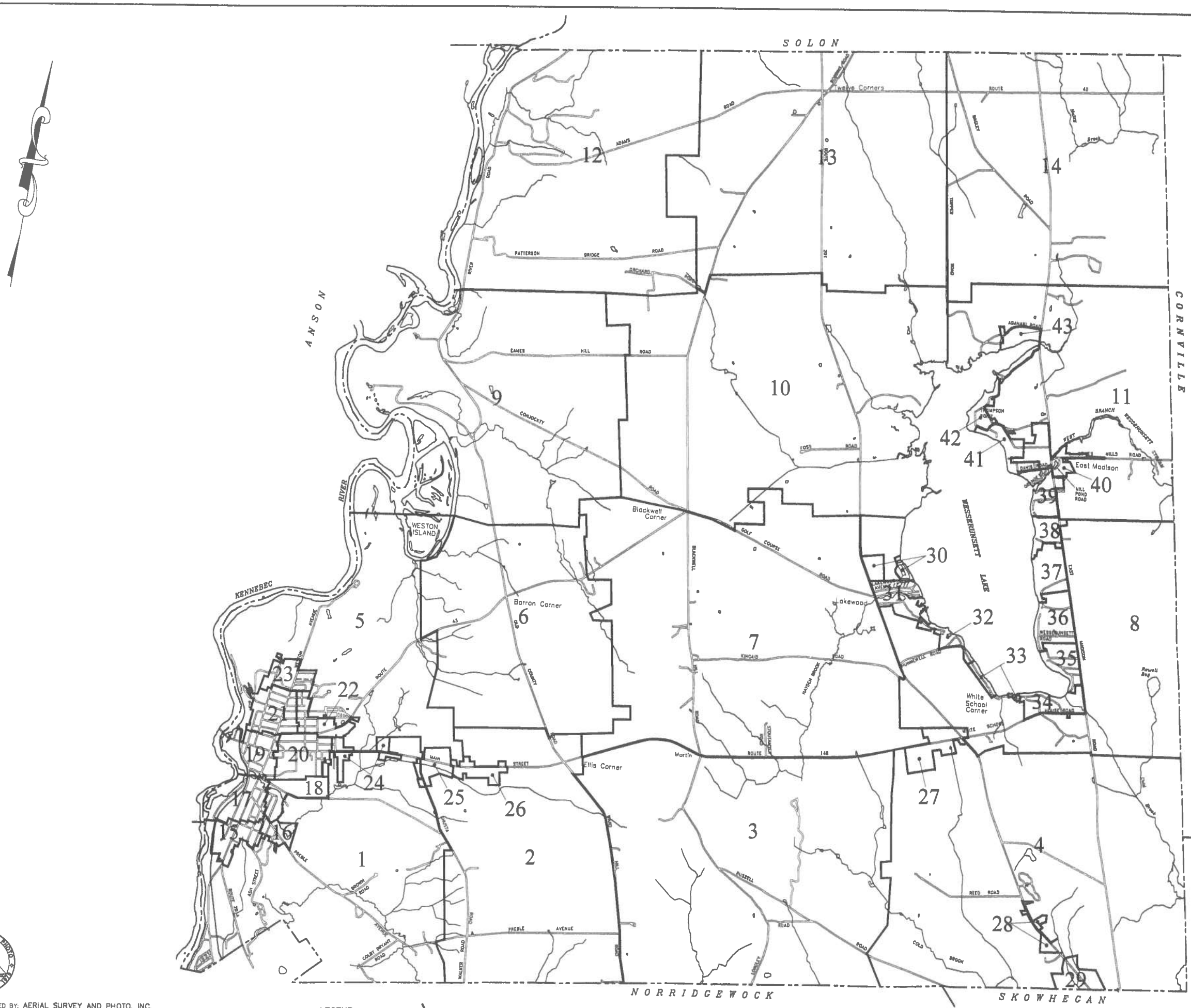

DIGITALLY UPDATED BY: AERIAL SURVEY AND PHOTO, INC.
546 AIRPORT ROAD PO BOX 659
NORRIDGEWOCK, MAINE
(207) 634-2006

LEGEND: SHEET LIMIT

MAP NUMBER 25

APRIL 1, 2014

SCALE 1 INCH = 2000 FEET

PROPERTY MAP INDEX

TOWN OF MADISON

SOMERSET COUNTY, MAINE

INDEX

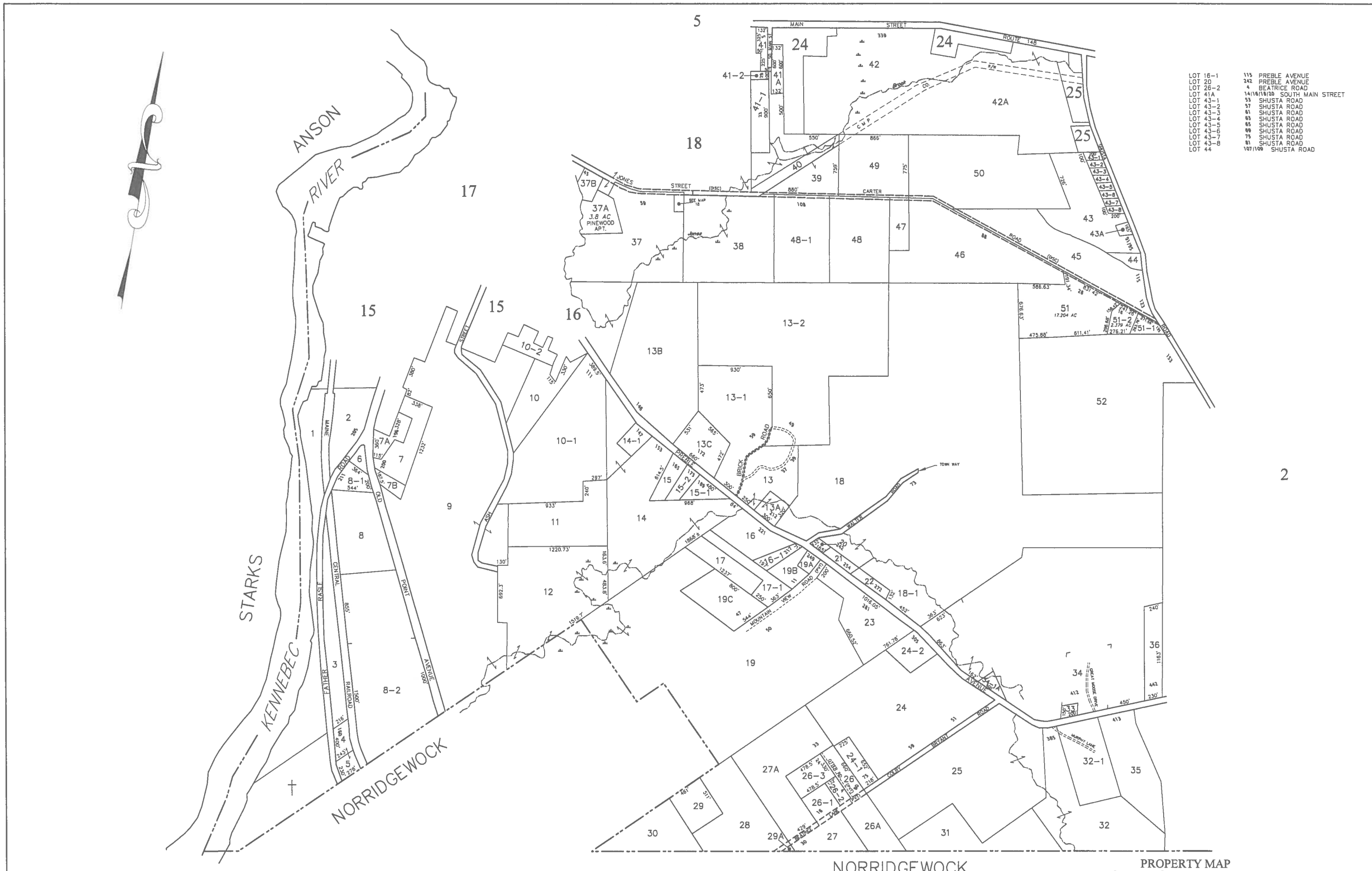

DIGITALLY UPDATED BY: AERIAL SURVEY & PHOTO, INC.
546 AIRPORT ROAD
NORRIDGEWOCK, MAINE
(207) 634-2006

LEGEND: PARCEL NUMBER ..... 388 PARCEL AREA ..... 20,000 SF OR 7.000 AC
SUBDIVISION LOT NO. ..... (9) ADJACENT MAP 11
MATCH LINE ..... Part of Map 4 Lot HOUSE NUMBER 30

For Assessment Purposes
Not to be used for Conveyances

PROPERTY MAP
TOWN OF MADISON
SOMERSET COUNTY MAINE
SCALE: 1"= 500' APRIL 1, 2014

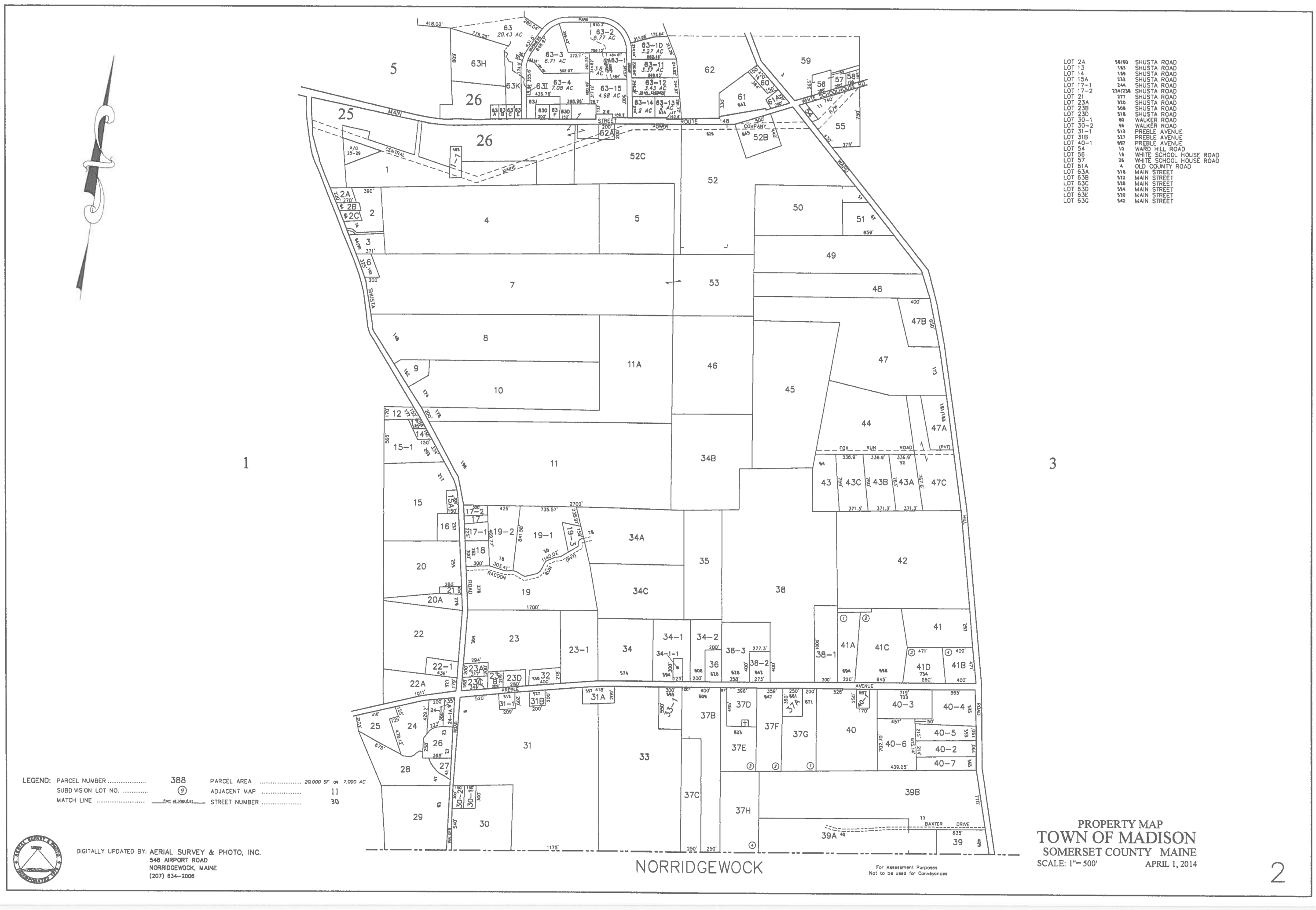

LOT 2A 56/60 SHUSTA ROAD
LOT 13 183 SHUSTA ROAD
LOT 14 189 SHUSTA ROAD
LOT 15A 233 SHUSTA ROAD
LOT 17-1 244 SHUSTA ROAD
LOT 17-2 234/238 SHUSTA ROAD
LOT 21 277 SHUSTA ROAD
LOT 23A 320 SHUSTA ROAD
LOT 23B 508 SHUSTA ROAD
LOT 23D 518 SHUSTA ROAD
LOT 30-1 60 WALKER ROAD
LOT 30-2 56 WALKER ROAD
LOT 31-1 513 PREBLE AVENUE
LOT 31B 527 PREBLE AVENUE
LOT 40-1 697 PREBLE AVENUE
LOT 54 10 WARD HILL ROAD
LOT 56 18 WHITE SCHOOL HOUSE ROAD
LOT 57 26 WHITE SCHOOL HOUSE ROAD
LOT 61A 4 OLD COUNTY ROAD
LOT 63A 518 MAIN STREET
LOT 63B 522 MAIN STREET
LOT 63C 526 MAIN STREET
LOT 63D 554 MAIN STREET
LOT 63E 530 MAIN STREET
LOT 63G 542 MAIN STREET
1
3
NORRIDGEWOCK
LEGEND: PARCEL NUMBER 388
SUBDIVISION LOT NO. 9
MATCH LINE Part of Map/Lot
PARCEL AREA 20,000 SF or 7,000 AC
ADJACENT MAP 11
STREET NUMBER 30
DIGITALLY UPDATED BY: AERIAL SURVEY & PHOTO, INC.
546 AIRPORT ROAD
NORRIDGEWOCK, MAINE
(207) 634-2006
For Assessment Purposes
Not to be used for Conveyances
PROPERTY MAP
TOWN OF MADISON
SOMERSET COUNTY MAINE
SCALE: 1"= 500'
APRIL 1, 2014
2

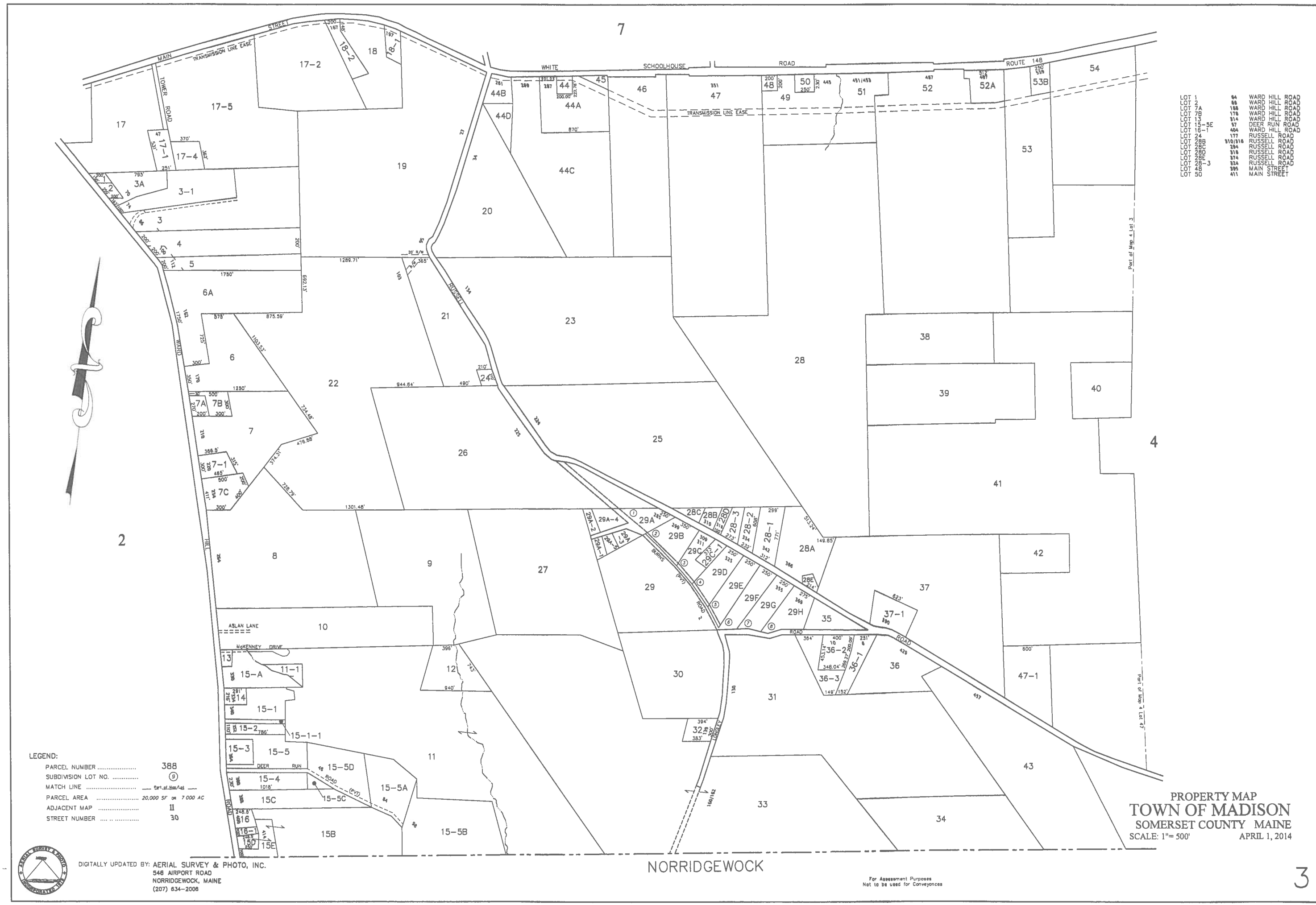
7
4
2
3
NORRIDGEWOCK
STREET
MAIN
TRANSMISSION LINE EASE
TOWER ROAD
WHITE
SCHOOLHOUSE
ROAD
ROUTE 148
TRANSMISSION LINE EASE
WARD HILL ROAD
RUSSELL ROAD
HILL ROAD
BURRIS ROAD (PVT)
ASLAN LANE
McKENNEY DRIVE
DEER RUN ROAD (PVT)
Part of Map 4 Lot 3
Part of Map 4 Lot 47
17
17-1
17-2
17-4
17-5
18
18-1
18-2
19
20
21
22
23
24
25
26
27
28
29
29A
29A-1
29A-2
29A-3
29A-4
29B
29C
29C-1
29D
29E
29F
29G
29H
28A
28B
28C
28D
28E
28-1
28-2
28-3
3
3A
3-1
4
5
6
6A
7
7A
7B
7C
7-1
8
9
10
11
11-1
12
14
15-1
15-1-1
15-2
15-3
15-4
15-5
15-5A
15-5B
15-5C
15-5D
15-A
15B
15C
15E
16
16-1
30
31
32
33
34
35
36
36-1
36-2
36-3
37
37-1
38
39
40
41
42
43
44
44A
44B
44C
44D
45
46
47
47-1
48
49
50
51
52
52A
53
53B
54
1289.71'
1301.48'
944.64'
875.59'
1103.53'
724.46'
476.88'
728.79'
1750'
1250'
500'
300'
200'
LOT 1 84 WARD HILL ROAD
LOT 2 86 WARD HILL ROAD
LOT 7A 158 WARD HILL ROAD
LOT 7B 178 WARD HILL ROAD
LOT 13 314 WARD HILL ROAD
LOT 15-5E 57 DEER RUN ROAD
LOT 16-1 404 WARD HILL ROAD
LOT 24 177 RUSSELL ROAD
LOT 28B 310/316 RUSSELL ROAD
LOT 28C 284 RUSSELL ROAD
LOT 28D 318 RUSSELL ROAD
LOT 28E 374 RUSSELL ROAD
LOT 28-3 324 RUSSELL ROAD
LOT 48 395 MAIN STREET
LOT 50 411 MAIN STREET
LEGEND:
PARCEL NUMBER 388
SUBDIVISION LOT NO. ..... (9)
MATCH LINE ..... Part of Map/Lot
PARCEL AREA ..... 20,000 SF OR 7.000 AC
ADJACENT MAP 11
STREET NUMBER 30
DIGITALLY UPDATED BY: AERIAL SURVEY & PHOTO, INC.
548 AIRPORT ROAD
NORRIDGEWOCK, MAINE
(207) 634-2006
PROPERTY MAP
TOWN OF MADISON
SOMERSET COUNTY MAINE
SCALE: 1"= 500'
APRIL 1, 2014
For Assessment Purposes
Not to be used for Conveyances
3

WHITE SCHOOLHOUSE ROAD
REED ROAD
LAKEWOOD ROAD
MADISON ROAD
RUSSELL ROAD
GOODWIN ROAD
CLAIRWAY DRIVE
CORNVILLE
SKOWHEGAN
NORRIDGEWOCK
SKOWHEGAN
LOT 2 613 WHITE SCHOOL HOUSE RD.
LOT 12 388 LAKEWOOD ROAD
LOT 14-1 361 LAKEWOOD ROAD
LOT 25 143 REED ROAD
LOT 54-1 78 DORE LANE
LOT 54-2 77 DORE LANE
LOT 54-3 3 DORE LANE
LOT 54-4 6 DORE LANE
LOT 54-5 16 DORE LANE
LOT 54-8 38 DORE LANE
LOT 54-12 70 DORE LANE
LOT 54-13 69 DORE LANE
LOT 54-14 17 DORE LANE
LEGEND:
PARCEL NUMBER 388
SUBDIVISION LOT NO. 9
MATCH LINE Part of Map/Lot
PARCEL AREA 20,000 SF or 7.000 AC
ADJACENT MAP 11
STREET NUMBER 30
DIGITALLY UPDATED BY:
AERIAL SURVEY & PHOTO, INC.
546 AIRPORT ROAD
NORRIDGEWOCK, MAINE
(207) 634-2006
For Assessment Purposes
Not to be used for Conveyances
PROPERTY MAP
TOWN OF MADISON
SOMERSET COUNTY MAINE
SCALE: 1"= 500'
APRIL 1, 2014

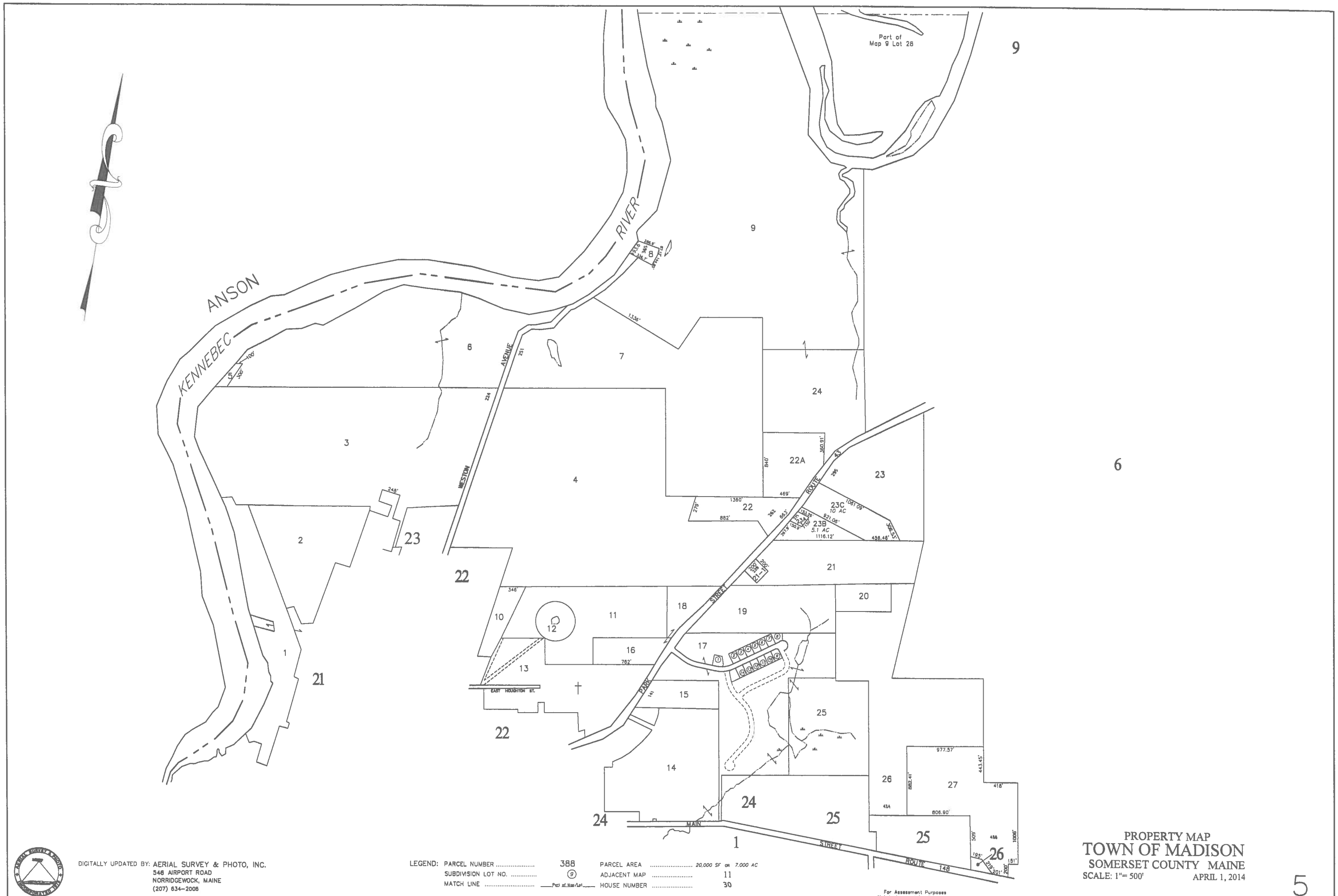

DIGITALLY UPDATED BY: AERIAL SURVEY & PHOTO, INC.
548 AIRPORT ROAD
NORRIDGEWOCK, MAINE
(207) 634-2008

LEGEND: PARCEL NUMBER ..... 388 PARCEL AREA ..... 20,000 SF OR 7.000 AC
SUBDIVISION LOT NO. ..... (9) ADJACENT MAP 11
MATCH LINE ..... Part of Map/Lot HOUSE NUMBER 30

For Assessment Purposes
Not to be used for Conveyances

PROPERTY MAP
TOWN OF MADISON
SOMERSET COUNTY MAINE
SCALE: 1"= 500' APRIL 1, 2014

5

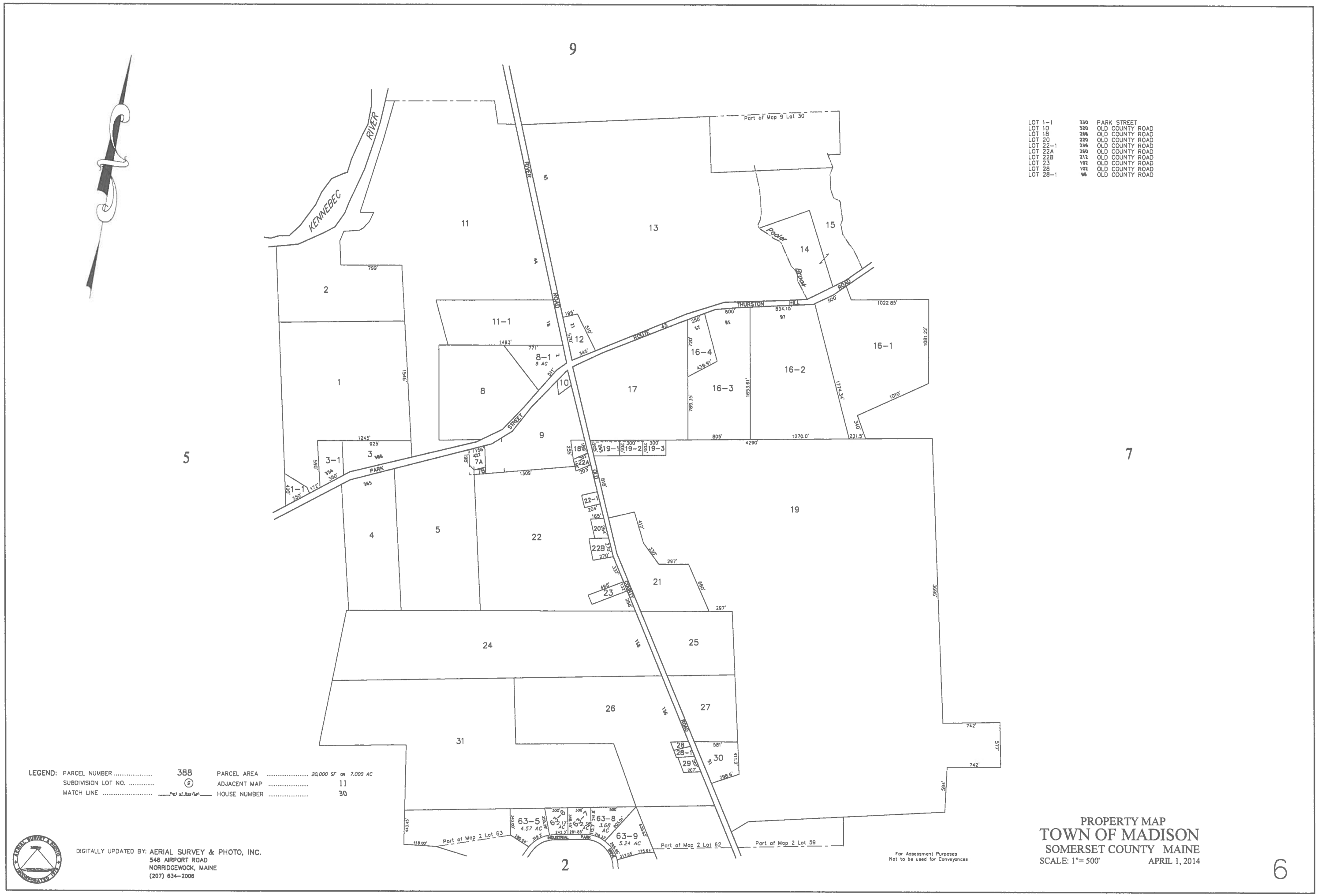
9
KENNEBEC RIVER
RIVER ROAD
Part of Map 9 Lot 30
Pooler Brook
THURSTON HILL ROAD
ROUTE 43
PARK STREET
OLD COUNTY ROAD
INDUSTRIAL PARK
Part of Map 2 Lot 63
Part of Map 2 Lot 62
Part of Map 2 Lot 59
5
7
2
LOT 1-1 330 PARK STREET
LOT 10 320 OLD COUNTY ROAD
LOT 18 266 OLD COUNTY ROAD
LOT 20 220 OLD COUNTY ROAD
LOT 22-1 236 OLD COUNTY ROAD
LOT 22A 260 OLD COUNTY ROAD
LOT 22B 212 OLD COUNTY ROAD
LOT 23 192 OLD COUNTY ROAD
LOT 28 102 OLD COUNTY ROAD
LOT 28-1 96 OLD COUNTY ROAD
LEGEND: PARCEL NUMBER 388
SUBDIVISION LOT NO. 9
MATCH LINE Part of Map/Lot
PARCEL AREA 20,000 SF or 7,000 AC
ADJACENT MAP 11
HOUSE NUMBER 30
DIGITALLY UPDATED BY: AERIAL SURVEY & PHOTO, INC.
546 AIRPORT ROAD
NORRIDGEWOCK, MAINE
(207) 634-2006
For Assessment Purposes
Not to be used for Conveyances
PROPERTY MAP
TOWN OF MADISON
SOMERSET COUNTY MAINE
SCALE: 1"= 500'
APRIL 1, 2014
6

LOT 3	132	WHITE SCHOOL HOUSE ROAD
LOT 4	138	WHITE SCHOOL HOUSE ROAD
LOT 5	146	WHITE SCHOOL HOUSE ROAD
LOT 11	72	BLACKWELL HILL ROAD
LOT 12A	52	BLACKWELL HILL ROAD
LOT 14-1	117	BLACKWELL HILL ROAD
LOT 14-2	125	BLACKWELL HILL ROAD
LOT 15	126	BLACKWELL HILL ROAD
LOT 29	296	BLACKWELL HILL ROAD
LOT 29-1	288	BLACKWELL HILL ROAD
LOT 29-2	302	BLACKWELL HILL ROAD
LOT 31-2-3	32	TROLLEY LINE ROAD
LOT 38	370	BLACKWELL HILL ROAD
LOT 45A	153	GOLF COURSE ROAD
LOT 46A	158	GOLF COURSE ROAD
LOT 46B	196	GOLF COURSE ROAD
LOT 46C	174	GOLF COURSE ROAD
LOT 47A	242	GOLF COURSE ROAD
LOT 55-1	886	LAKEWOOD ROAD
LOT 55-2	888	LAKEWOOD ROAD
LOT 61	364	KINCAID ROAD
LOT 62	366	KINCAID ROAD
LOT 63B	339	KINAID ROAD

DIGITALLY UPDATED BY: AERIAL SURVEY & PHOTO, INC.
546 AIRPORT ROAD
NORRIDGEWOCK, MAINE
(207) 634-2008

LEGEND: PARCEL NUMBER 388
SUBDIVISION LOT NO. ..... (9)
MATCH LINE ..... Part of Map 8 Lot 14
PARCEL AREA ..... 20,000 SF OR 7.000 AC
ADJACENT MAP 11
HOUSE NUMBER 30

For Assessment Purposes
Not to be used for Conveyances

PROPERTY MAP
TOWN OF MADISON
SOMERSET COUNTY MAINE
SCALE: 1"= 500' APRIL 1, 2014

7

8

PROPERTY MAP
TOWN OF MADISON
SOMERSET COUNTY MAINE
SCALE: 1"= 500'
APRIL 1, 2014

For Assessment Purposes
Not to be used for Conveyances

DIGITALLY UPDATED BY: AERIAL SURVEY & PHOTO, INC.
545 AIRPORT ROAD
NORRIDGEWOCK, MAINE
(207) 634-2006

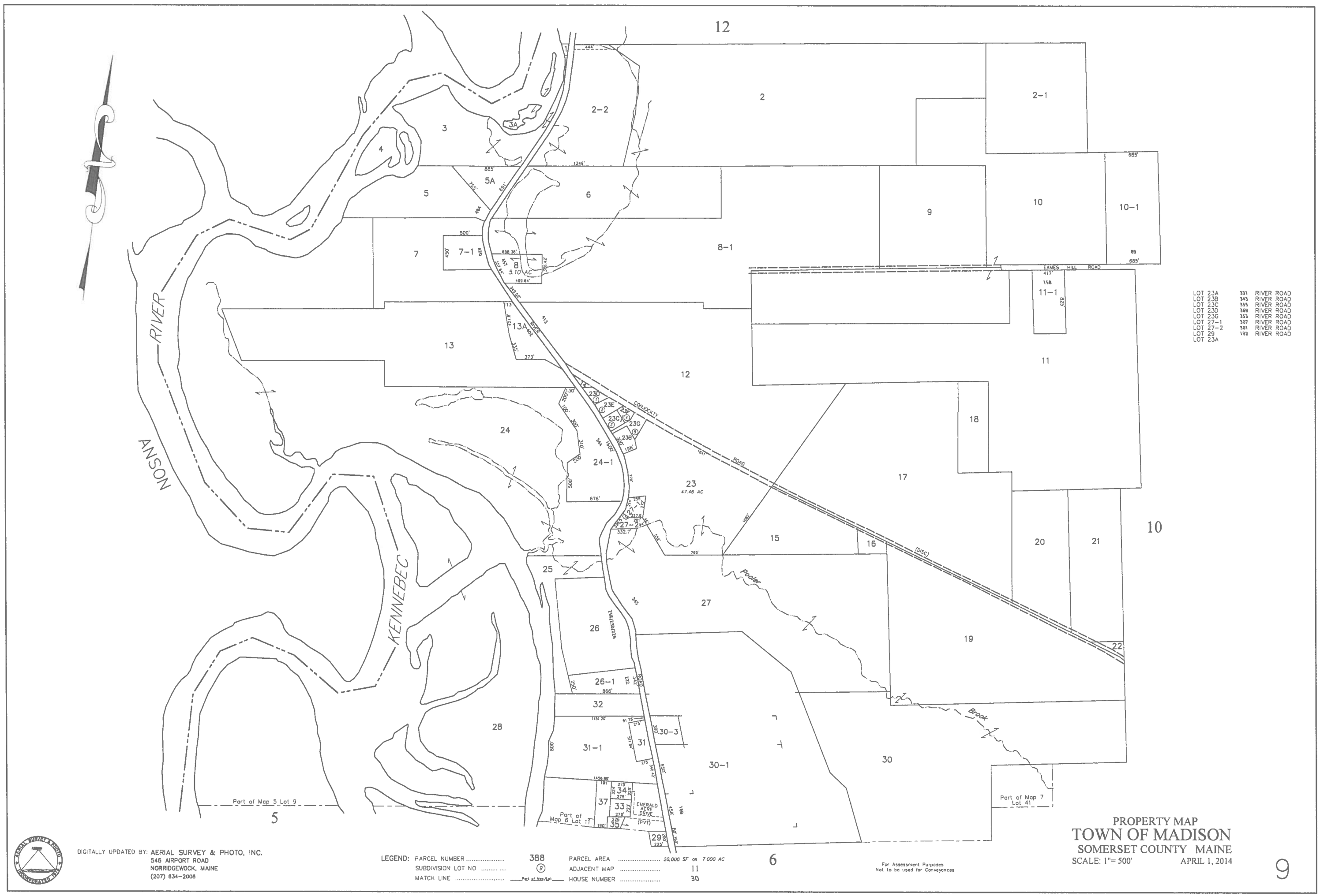

DIGITALLY UPDATED BY: AERIAL SURVEY & PHOTO, INC.
546 AIRPORT ROAD
NORRIDGEWOCK, MAINE
(207) 634-2006

LEGEND: PARCEL NUMBER ..... 388 PARCEL AREA ..... 20,000 SF OR 7.000 AC
SUBDIVISION LOT NO ..... (9) ADJACENT MAP 11
MATCH LINE ..... Part of Map/Lot HOUSE NUMBER 30

For Assessment Purposes
Not to be used for Conveyances

PROPERTY MAP
TOWN OF MADISON
SOMERSET COUNTY MAINE
SCALE: 1"= 500' APRIL 1, 2014

LOT 27	1159	LAKEWOOD ROAD
LOT 33A	1124	LAKEWOOD ROAD
LOT 39A	1183	LAKEWOOD ROAD
LOT 40A	1162	LAKEWOOD ROAD
LOT 41	1158	LAKEWOOD ROAD
LOT 41-1	1154	LAKEWOOD ROAD
LOT 41-2	1150	LAKEWOOD ROAD
LOT 42	1151	LAKEWOOD ROAD
LOT 44-1	1136	LAKEWOOD ROAD
LOT 45	1113	LAKEWOOD ROAD
LOT 53-1	32	FOSS ROAD
LOT 55	1021	LAKEWOOD ROAD
LOT 58-1	987	LAKEWOOD ROAD
LOT 61	957/957-2-A	LAKEWOOD ROAD

LEGEND:

PARCEL NUMBER	388
SUBDIVISION LOT NO.	(2)
MATCH LINE	Part of Map 8 Lot 1
PARCEL AREA	20,000 SF OR 7.000 AC
ADJACENT MAP	11
HOUSE NUMBER	30

DIGITALLY UPDATED BY: AERIAL SURVEY & PHOTO, INC.
546 AIRPORT ROAD
NORRIDGEWOCK, MAINE
(207) 634-2006

For Assessment Purposes
Not to be used for Conveyances

PROPERTY MAP
TOWN OF MADISON
SOMERSET COUNTY MAINE
SCALE: 1"= 500' APRIL 1, 2014

10

LOT 2A	197	LOWER MILL ROAD	
LOT 9	163	LOWER MILL ROAD	
LOT 10	158	LOWER MILL ROAD	
LOT 11	157	LOWER MILL ROAD	
LOT 12	151	LOWER MILL ROAD	
LOT 14	154	LOWER MILL ROAD	
LOT 15	150	LOWER MILL ROAD	
LOT 17-1	134	LOWER MILL ROAD	
LOT 18	133	LOWER MILL ROAD	
LOT 24-1	1091	EAST MADISON ROAD	
LOT 30	1118	EAST MADISON ROAD	
LOT 36A	85	ABANAKI ROAD	
LOT 37	1288	EAST MADISON ROAD	

DIGITALLY UPDATED BY: AERIAL SURVEY & PHOTO, INC.
546 AIRPORT ROAD
NORRIDGEWOCK, MAINE
(207) 634-2006

LEGEND: PARCEL NUMBER ..... 388 PARCEL AREA ..... 20,000 SF OR 7.000 AC
SUBDIVISION LOT NO. ..... (9) ADJACENT MAP 11
MATCH LINE ..... Part of Map 14 HOUSE NUMBER 30

For Assessment Purposes
Not to be used for Conveyances

PROPERTY MAP
TOWN OF MADISON
SOMERSET COUNTY MAINE
SCALE: 1"= 500' APRIL 1, 2014

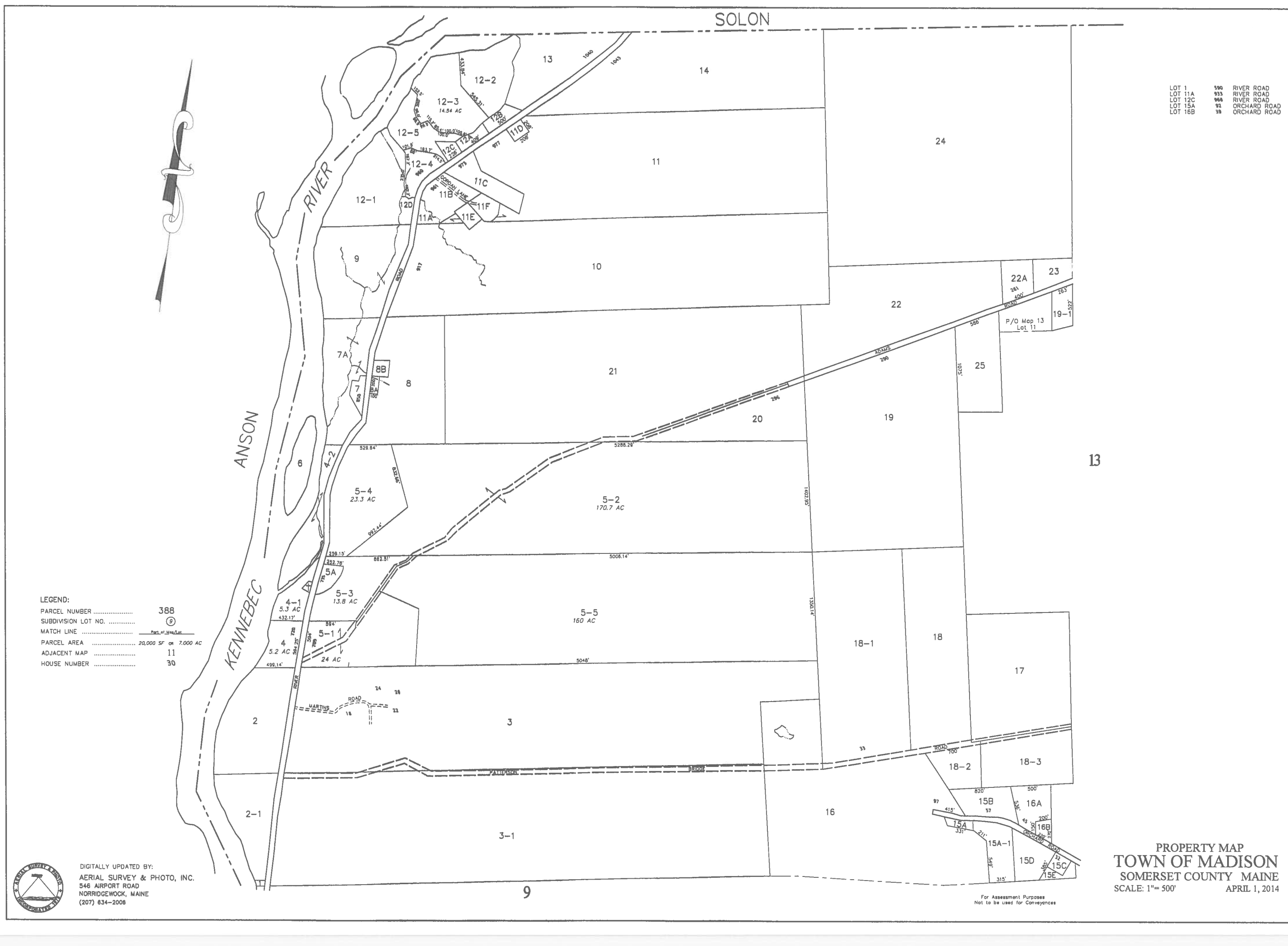
SOLON
ANSON
KENNEBEC
RIVER
LOT 1 590 RIVER ROAD
LOT 11A 933 RIVER ROAD
LOT 12C 966 RIVER ROAD
LOT 15A 92 ORCHARD ROAD
LOT 16B 39 ORCHARD ROAD
LEGEND:
PARCEL NUMBER 388
SUBDIVISION LOT NO. 9
MATCH LINE Part of Map/Lot
PARCEL AREA 20,000 SF or 7,000 AC
ADJACENT MAP 11
HOUSE NUMBER 30
DIGITALLY UPDATED BY:
AERIAL SURVEY & PHOTO, INC.
546 AIRPORT ROAD
NORRIDGEWOCK, MAINE
(207) 634-2008
For Assessment Purposes
Not to be used for Conveyances
PROPERTY MAP
TOWN OF MADISON
SOMERSET COUNTY MAINE
SCALE: 1"= 500'
APRIL 1, 2014
12

SOLON

LOT 4	797	THURSTON HILL ROAD
LOT 8	887	THURSTON HILL ROAD
LOT 12	1083	THURSTON HILL ROAD
LOT 14	1087	THURSTON HILL ROAD
LOT 21	112	HORSE TAIL HILL ROAD
LOT 33-1	1565	LAKEWOOD ROAD
LOT 35A	1454	LAKEWOOD ROAD
LOT 36	1406	LAKEWOOD ROAD

DIGITALLY UPDATED BY: AERIAL SURVEY & PHOTO, INC.
546 AIRPORT ROAD
NORRIDGEWOCK, MAINE
(207) 634-2006

LEGEND: PARCEL NUMBER 388
SUBDIVISION LOT NO. ..... (9)
MATCH LINE ..... Part of Map 9

PARCEL AREA ..... 20,000 SF OR 7.000 AC
ADJACENT MAP 11
HOUSE NUMBER 30

For Assessment Purposes
Not to be used for Conveyances

PROPERTY MAP
TOWN OF MADISON
SOMERSET COUNTY MAINE
SCALE: 1"= 500' APRIL 1, 2014

13

SOLON

LOT 12	1493	EAST MADISON ROAD
LOT 12C	1497	EAST MADISON ROAD
LOT 20A-1	399	HORSE TAIL HILL ROAD
LOT 35-4	356	HORSE TAIL HILL ROAD
LOT 44	4	TUPPER ROAD
LOT 46-1	5A	BAGLEY ROAD
LOT 48	166	TUPPER ROAD

13

CORNVILLE

11

P/O MAP 11 LOT 35

DIGITALLY UPDATED BY: AERIAL SURVEY & PHOTO, INC.
546 AIRPORT ROAD
NORRIDGEWOCK, MAINE
(207) 634-2006

LEGEND: PARCEL NUMBER 388
SUBDIVISION LOT NO. ..... (9)
MATCH LINE ..... Part of Map/Lot
PARCEL AREA ..... 20,000 SF OR 7.000 AC
ADJACENT MAP 11
HOUSE NUMBER 30

For Assessment Purposes
Not to be used for Conveyances

PROPERTY MAP
TOWN OF MADISON
SOMERSET COUNTY MAINE
SCALE: 1"= 500' APRIL 1, 2014

DIGITALLY UPDATED BY: AERIAL SURVEY & PHOTO, INC.
546 AIRPORT ROAD
NORRIDGEWOCK, MAINE
(207) 634-2006

LEGEND: PARCEL NUMBER 388
SUBDIVISION LOT NO. 9
MATCH LINE ..... Part of Map/Lot
PARCEL AREA ..... 20,000 SF or 7,000 AC
ADJACENT MAP 11
HOUSE NUMBER 30

For Assessment Purposes
Not to be used for Conveyances

PROPERTY MAP
TOWN OF MADISON
SOMERSET COUNTY MAINE
SCALE: 1"= 100' APRIL 1, 2014

15

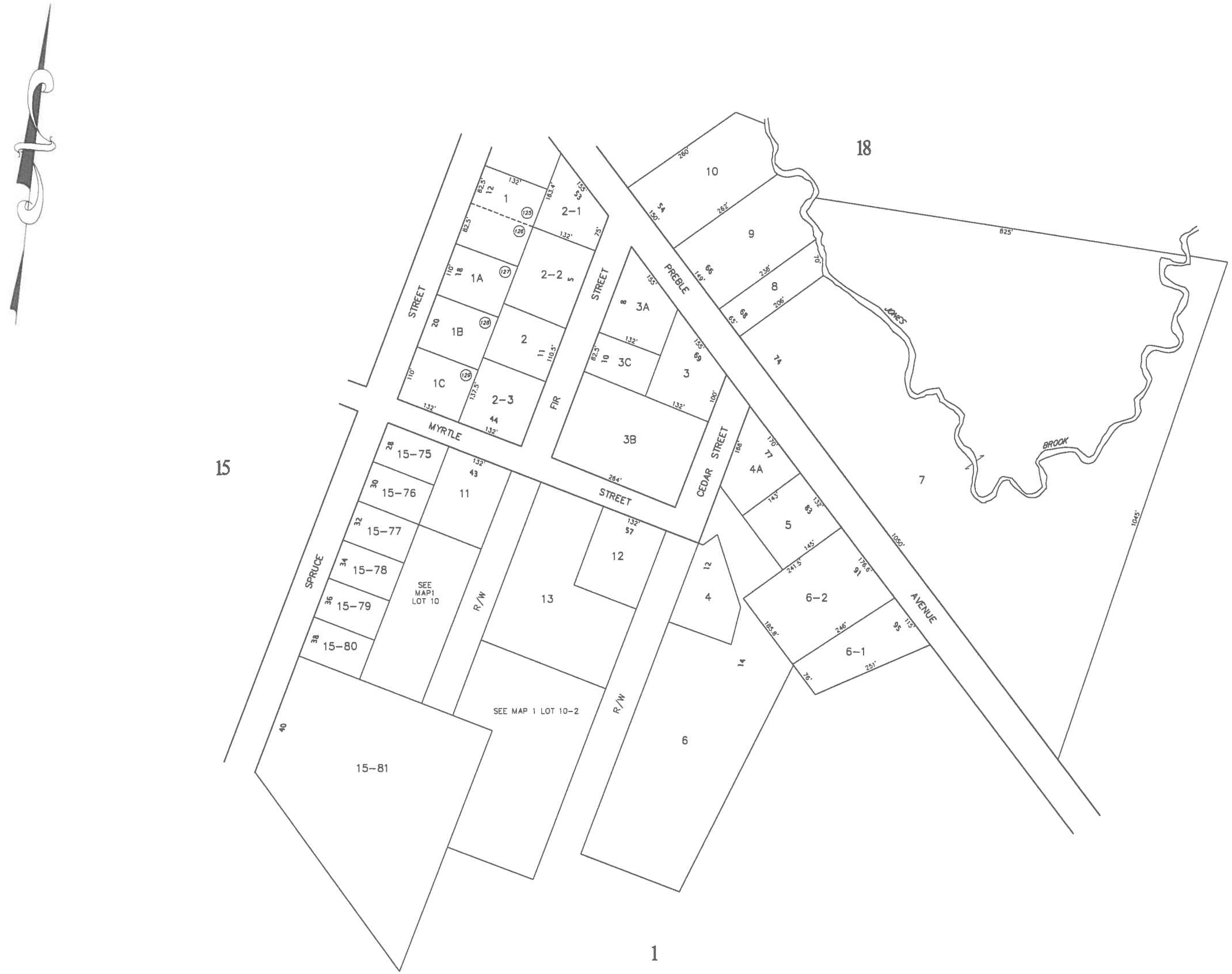

DIGITALLY UPDATED BY: AERIAL SURVEY & PHOTO, INC.
548 AIRPORT ROAD
NORRIDGEWOCK, MAINE
(207) 634-2008

LEGEND: PARCEL NUMBER 388
SUBDIVISION LOT NO. ..... (9)
MATCH LINE ..... Part of Map/Lot
PARCEL AREA ..... 20,000 SF OR 7.000 AC
ADJACENT MAP 11
HOUSE NUMBER 30

For Assessment Purposes
Not to be used for Conveyances

PROPERTY MAP
TOWN OF MADISON
SOMERSET COUNTY MAINE
SCALE: 1"= 100' APRIL 1, 2014

16

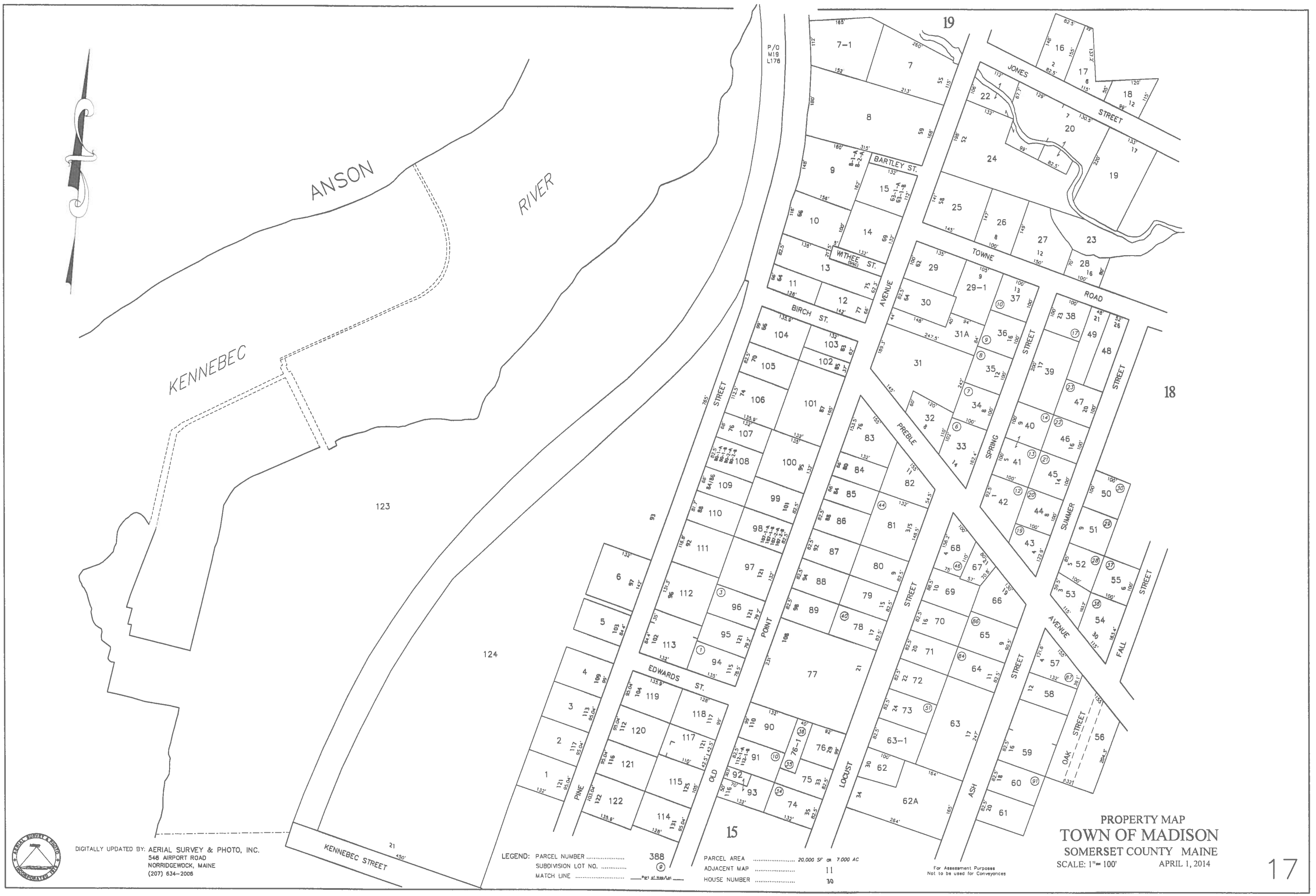
ANSON
RIVER
KENNEBEC
123
124
21
KENNEBEC STREET
P/O M19 L178
19
18
15
JONES STREET
BARTLEY ST.
WITHEE (PVC) ST.
BIRCH ST.
EDWARDS ST.
KENNEBEC STREET
TOWNE AVENUE ROAD
PREBLE STREET
PINE STREET
OLD POINT STREET
LOCUST STREET
SPRING STREET
SUMMER STREET
ASH STREET
OAK STREET
FALL STREET
LEGEND: PARCEL NUMBER 388
SUBDIVISION LOT NO. ..... (9)
MATCH LINE ..... Part of Map/Lot
PARCEL AREA ..... 20,000 SF OR 1.000 AC
ADJACENT MAP 11
HOUSE NUMBER 30
For Assessment Purposes Not to be used for Conveyances
DIGITALLY UPDATED BY: AERIAL SURVEY & PHOTO, INC.
546 AIRPORT ROAD
NORRIDGEWOCK, MAINE
(207) 634-2066
PROPERTY MAP
TOWN OF MADISON
SOMERSET COUNTY MAINE
SCALE: 1"= 100' APRIL 1, 2014

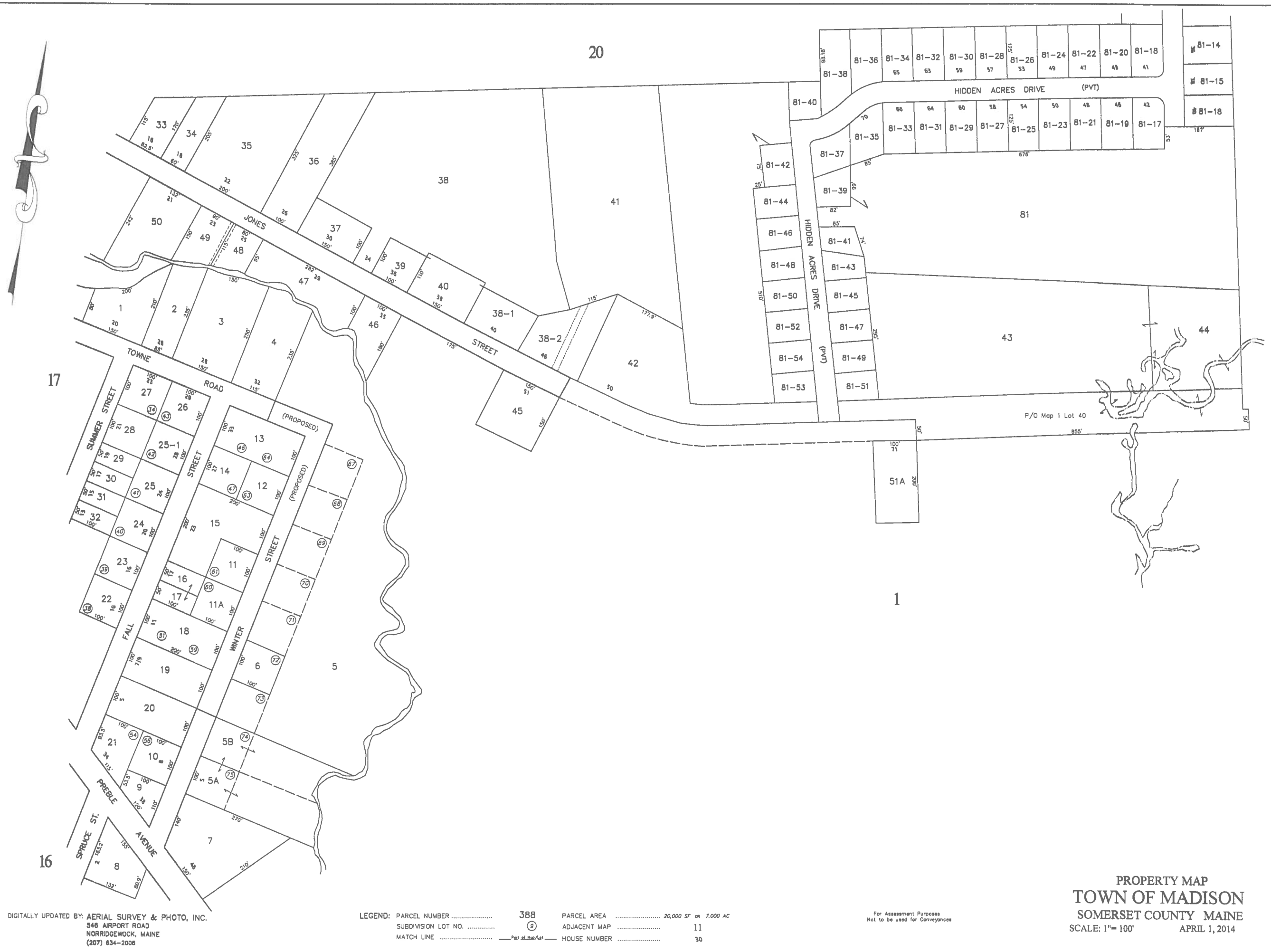

DIGITALLY UPDATED BY: AERIAL SURVEY & PHOTO, INC.
545 AIRPORT ROAD
NORRIDGEWOCK, MAINE
(207) 634-2006

LEGEND: PARCEL NUMBER 388
SUBDIVISION LOT NO. ..... (9)
MATCH LINE ..... Part of Map/Lot
PARCEL AREA ..... 20,000 SF OR 7.000 AC
ADJACENT MAP 11
HOUSE NUMBER 30

For Assessment Purposes
Not to be used for Conveyances

PROPERTY MAP
TOWN OF MADISON
SOMERSET COUNTY MAINE
SCALE: 1"= 100' APRIL 1, 2014

PROPERTY MAP
TOWN OF MADISON
SOMERSET COUNTY MAINE

SCALE: 1"= 100' APRIL 1, 2014

For Assessment Purposes
Not to be used for Conveyances

DIGITALLY UPDATED BY: AERIAL SURVEY & PHOTO, INC.
546 AIRPORT ROAD
NORRIDGEWOCK, MAINE
(207) 634-2008

LEGEND:
PARCEL NUMBER 388
SUBDIVISION LOT NO. ..... (9)
MATCH LINE ..... Part of Map/Lot
PARCEL AREA ..... 20,000 SF or 7.000 AC
ADJACENT MAP 11
HOUSE NUMBER 30

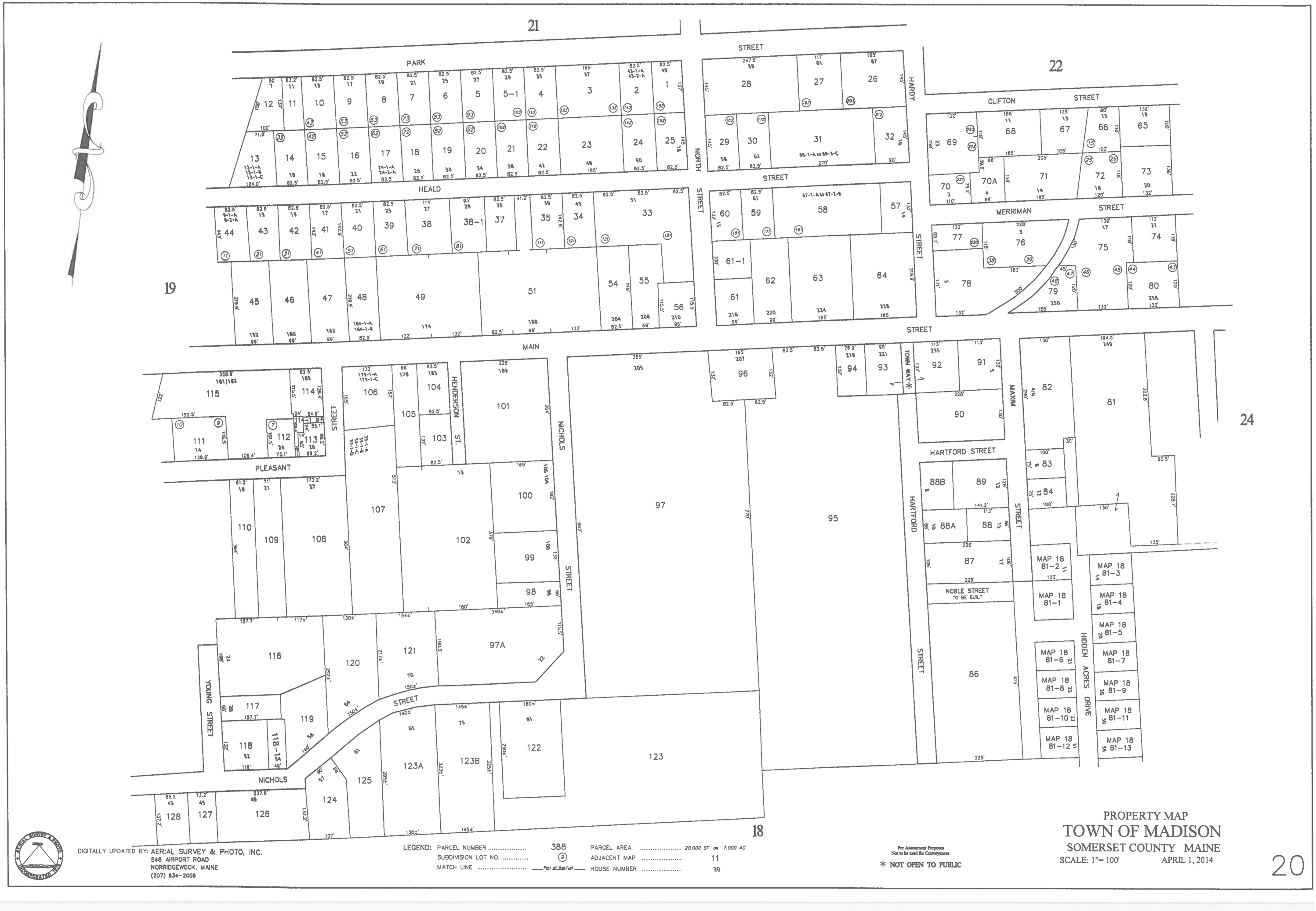

DIGITALLY UPDATED BY: AERIAL SURVEY & PHOTO, INC.
546 AIRPORT ROAD
NORRIDGEWOCK, MAINE
(207) 634-2008

LEGEND: PARCEL NUMBER ..... 388 PARCEL AREA ..... 20,000 SF OR 7.000 AC
SUBDIVISION LOT NO. ..... (9) ADJACENT MAP 11
MATCH LINE ..... Part of Map/Lot HOUSE NUMBER 30

For Assessment Purposes
Not to be used for Conveyances

* NOT OPEN TO PUBLIC

PROPERTY MAP
TOWN OF MADISON
SOMERSET COUNTY MAINE
SCALE: 1"= 100' APRIL 1, 2014

DIGITALLY UPDATED BY:
AERIAL SURVEY & PHOTO, INC.
546 AIRPORT ROAD
NORRIDGEWOCK, MAINE
(207) 634-2006

LEGEND: PARCEL NUMBER 388
SUBDIVISION LOT NO. ..... (9)
MATCH LINE ..... Part of Map/Lot

PARCEL AREA ..... 20,000 SF OR 1.000 AC
ADJACENT MAP 11
HOUSE NUMBER 30

For Assessment Purposes
Not to be used for Conveyances

PROPERTY MAP
TOWN OF MADISON
SOMERSET COUNTY MAINE
SCALE: 1"= 100' APRIL 1, 2014

21

DIGITALLY UPDATED BY: AERIAL SURVEY & PHOTO, INC.
546 AIRPORT ROAD
NORRIDGEWOCK, MAINE
(207) 634-2006

LEGEND: PARCEL NUMBER ..... 388 PARCEL AREA ..... 20,000 SF OR 7.000 AC
SUBDIVISION LOT NO. ..... (9) ADJACENT MAP 11
MATCH LINE ..... Part of Map/Lot HOUSE NUMBER 30

For Assessment Purposes
Not to be used for Conveyances

PROPERTY MAP
TOWN OF MADISON
SOMERSET COUNTY MAINE
SCALE: 1"= 100' APRIL 1, 2014

DIGITALLY UPDATED BY: AERIAL SURVEY & PHOTO, INC.
546 AIRPORT ROAD
NORRIDGEWOCK, MAINE
(207) 634-2008

LEGEND: PARCEL NUMBER ..... 388 PARCEL AREA ..... 20,000 SF OR 7.000 AC
SUBDIVISION LOT NO. ..... (9) ADJACENT MAP 11
MATCH LINE ..... Part of Map/Lot HOUSE NUMBER 30

For Assessment Purposes
Not to be used for Conveyances

PROPERTY MAP
TOWN OF MADISON
SOMERSET COUNTY MAINE
SCALE: 1"= 100' APRIL 1, 2014

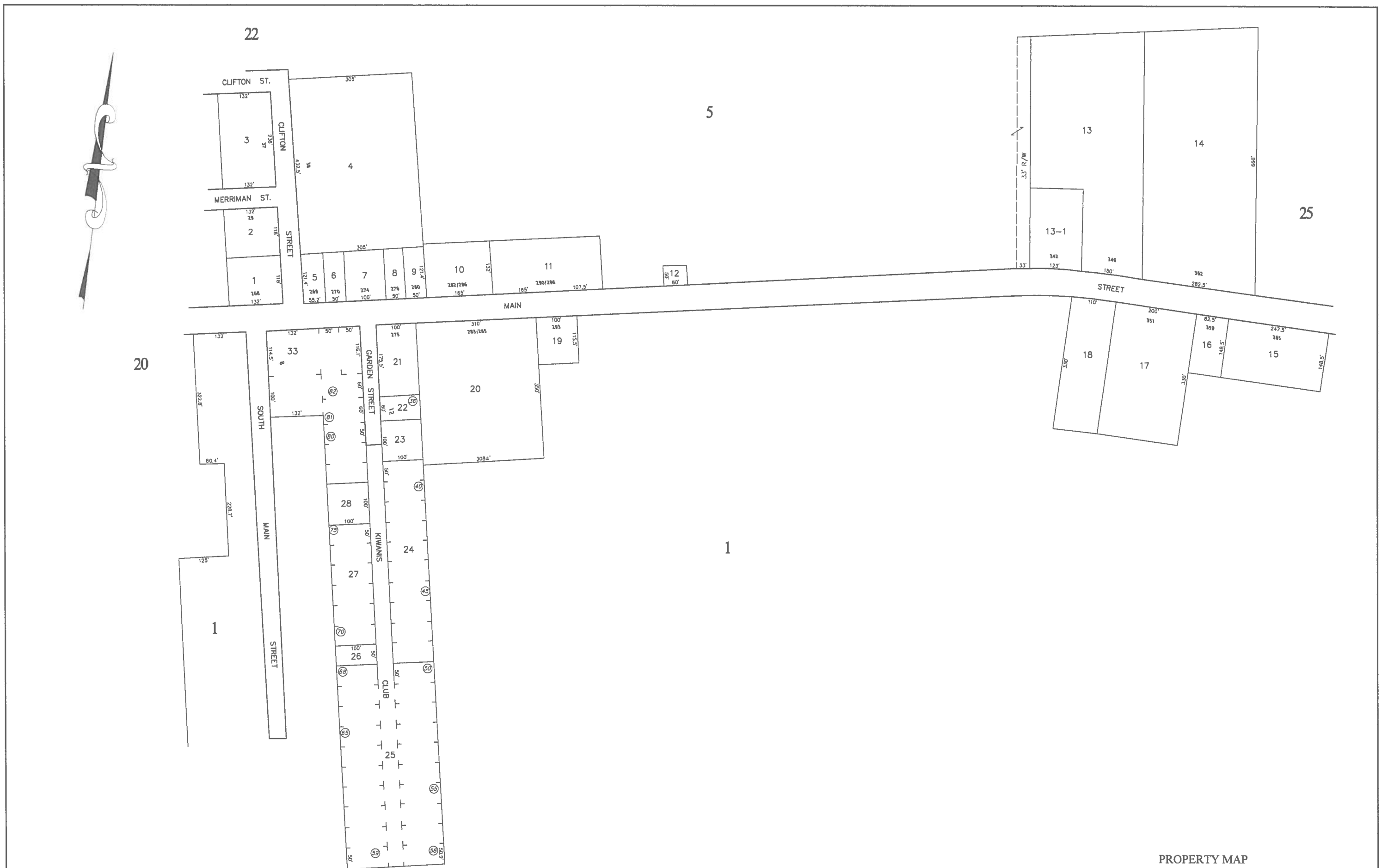

DIGITALLY UPDATED BY: AERIAL SURVEY & PHOTO, INC.
546 AIRPORT ROAD
NORRIDGEWOCK, MAINE
(207) 634-2006

LEGEND: PARCEL NUMBER ..... 388 PARCEL AREA ..... 20,000 SF OR 7.000 AC
SUBDIVISION LOT NO. ..... (9) ADJACENT MAP 11
MATCH LINE ..... Part of Map/Lot HOUSE NUMBER 30

For Assessment Purposes
Not to be used for Conveyances

PROPERTY MAP
TOWN OF MADISON
SOMERSET COUNTY MAINE
SCALE: 1"= 100' APRIL 1, 2014

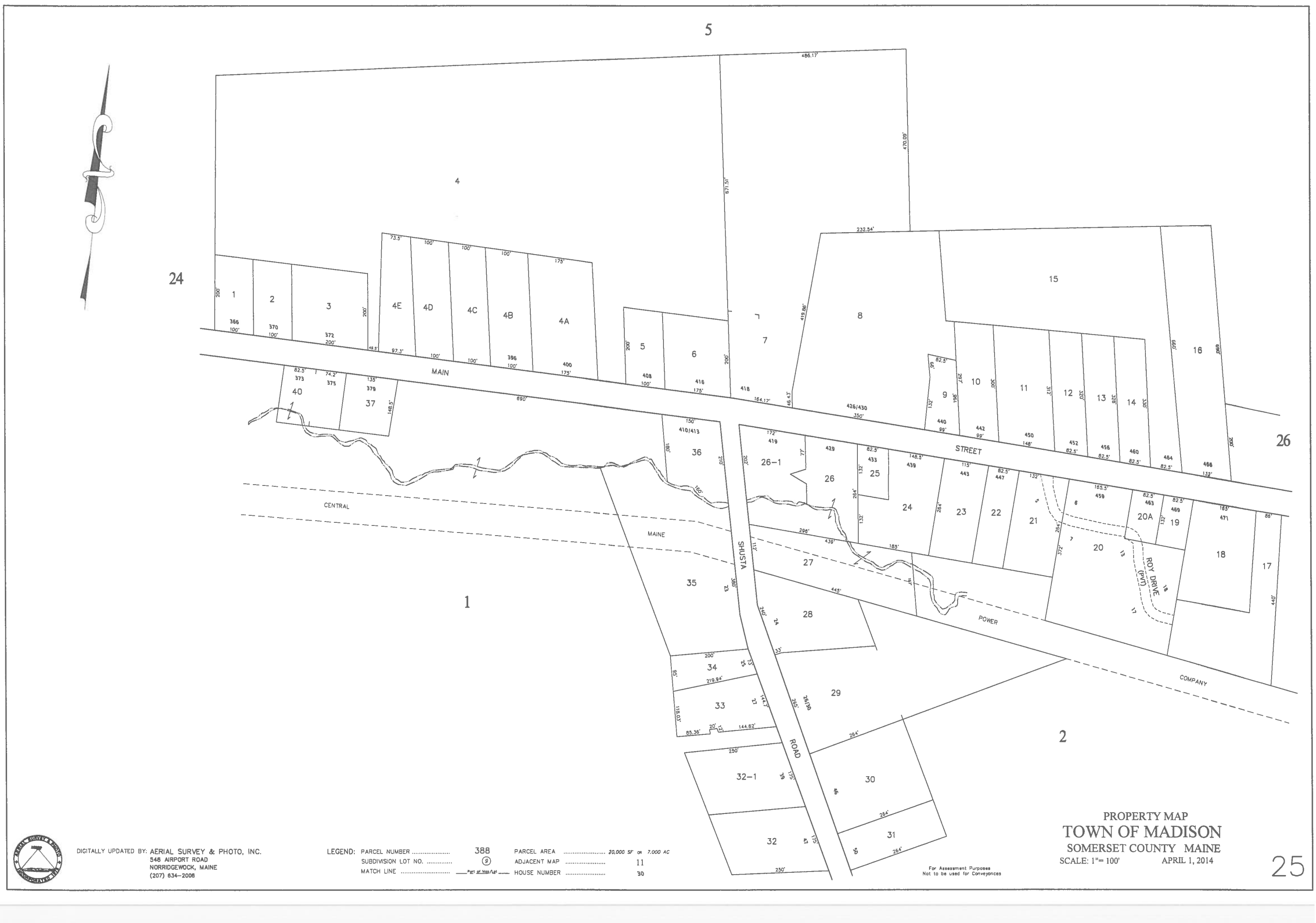

DIGITALLY UPDATED BY: AERIAL SURVEY & PHOTO, INC.
548 AIRPORT ROAD
NORRIDGEWOCK, MAINE
(207) 634-2008

LEGEND: PARCEL NUMBER 388
SUBDIVISION LOT NO. ..... (9)
MATCH LINE ..... Part of Map/Lot
PARCEL AREA ..... 20,000 SF OR 7.000 AC
ADJACENT MAP 11
HOUSE NUMBER 30

For Assessment Purposes
Not to be used for Conveyances

PROPERTY MAP
TOWN OF MADISON
SOMERSET COUNTY MAINE
SCALE: 1"= 100' APRIL 1, 2014

25

D GITALLY UPDATED BY: AERIAL SURVEY & PHOTO, INC.
546 AIRPORT ROAD
NORRIDGEWOCK, MAINE
(207) 634-2008

LEGEND: PARCEL NUMBER 388
SUBDIVISION LOT NO. ..... (2)
MATCH LINE ..... Part of Map/Lot
PARCEL AREA ..... 20,000 SF OR 7.000 AC
ADJACENT MAP 11
HOUSE NUMBER 30

For Assessment Purposes
Not to be used for Conveyances

PROPERTY MAP
TOWN OF MADISON
SOMERSET COUNTY MAINE
SCALE: 1"= 100' APRIL 1, 2014

DIGITALLY UPDATED BY: AERIAL SURVEY & PHOTO, INC.
546 AIRPORT ROAD
NORRIDGEWOCK, MAINE
(207) 634-2006

LEGEND: PARCEL NUMBER 388
SUBDIVISION LOT NO. ..... (9) Part of Map/Lot
MATCH LINE .....
PARCEL AREA ..... 20,000 SF OR 7.000 AC
ADJACENT MAP 11
HOUSE NUMBER 30

For Assessment Purposes
Not to be used for Conveyances

PROPERTY MAP
TOWN OF MADISON
SOMERSET COUNTY MAINE
SCALE: 1"= 100' APRIL 1, 2014

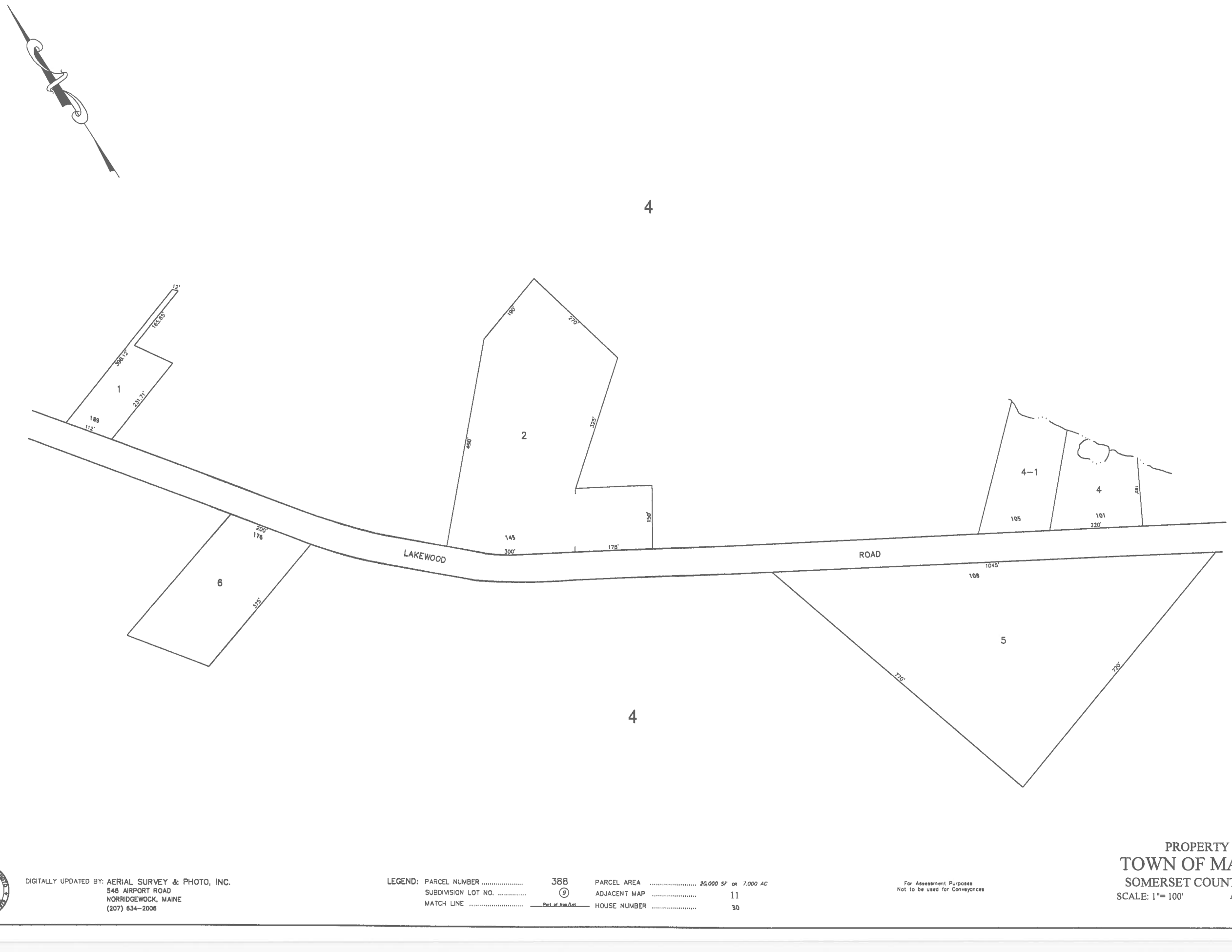

DIGITALLY UPDATED BY: AERIAL SURVEY & PHOTO, INC.
546 AIRPORT ROAD
NORRIDGEWOCK, MAINE
(207) 634-2008

LEGEND: PARCEL NUMBER 388
SUBDIVISION LOT NO. ..... (9)
MATCH LINE ..... Part of Map/Lot
PARCEL AREA ..... 20,000 SF OR 7.000 AC
ADJACENT MAP 11
HOUSE NUMBER 30

For Assessment Purposes
Not to be used for Conveyances

PROPERTY MAP
TOWN OF MADISON
SOMERSET COUNTY MAINE
SCALE: 1"= 100' APRIL 1, 2014

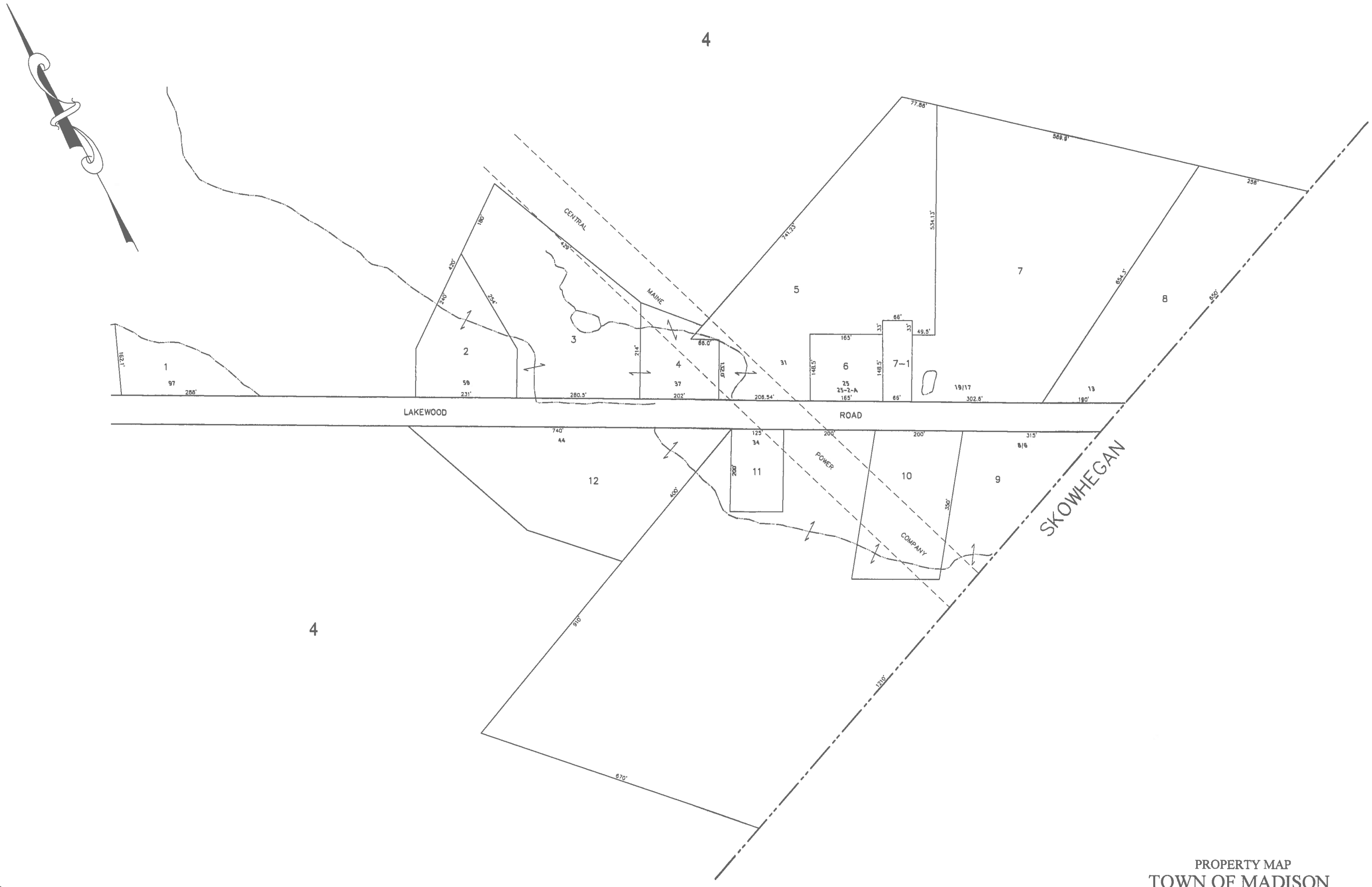

DIGITALLY UPDATED BY: AERIAL SURVEY & PHOTO, INC.
548 AIRPORT ROAD
NORRIDGEWOCK, MAINE
(207) 634-2006

LEGEND: PARCEL NUMBER 388
SUBDIVISION LOT NO. ..... (9)
MATCH LINE ..... Part of Map/Lot
PARCEL AREA ..... 20,000 SF OR 7.000 AC
ADJACENT MAP 11
HOUSE NUMBER 30

For Assessment Purposes
Not to be used for Conveyances

PROPERTY MAP
TOWN OF MADISON
SOMERSET COUNTY MAINE
SCALE: 1"= 100' APRIL 1, 2014

DIGITALLY UPDATED BY: AERIAL SURVEY & PHOTO, INC.
546 AIRPORT ROAD
NORRIDGEWOCK, MAINE
(207) 634-2006

LEGEND:
PARCEL NUMBER 388
SUBDIVISION LOT NO. ..... (9)
MATCH LINE ..... Part of Map/Lot
PARCEL AREA ..... 20,000 SF OR 7.000 AC
ADJACENT MAP 11
HOUSE NUMBER 30

For Assessment Purposes
Not to be used for Conveyances

PROPERTY MAP
TOWN OF MADISON
SOMERSET COUNTY MAINE
SCALE: 1"= 100' APRIL 1, 2014

30

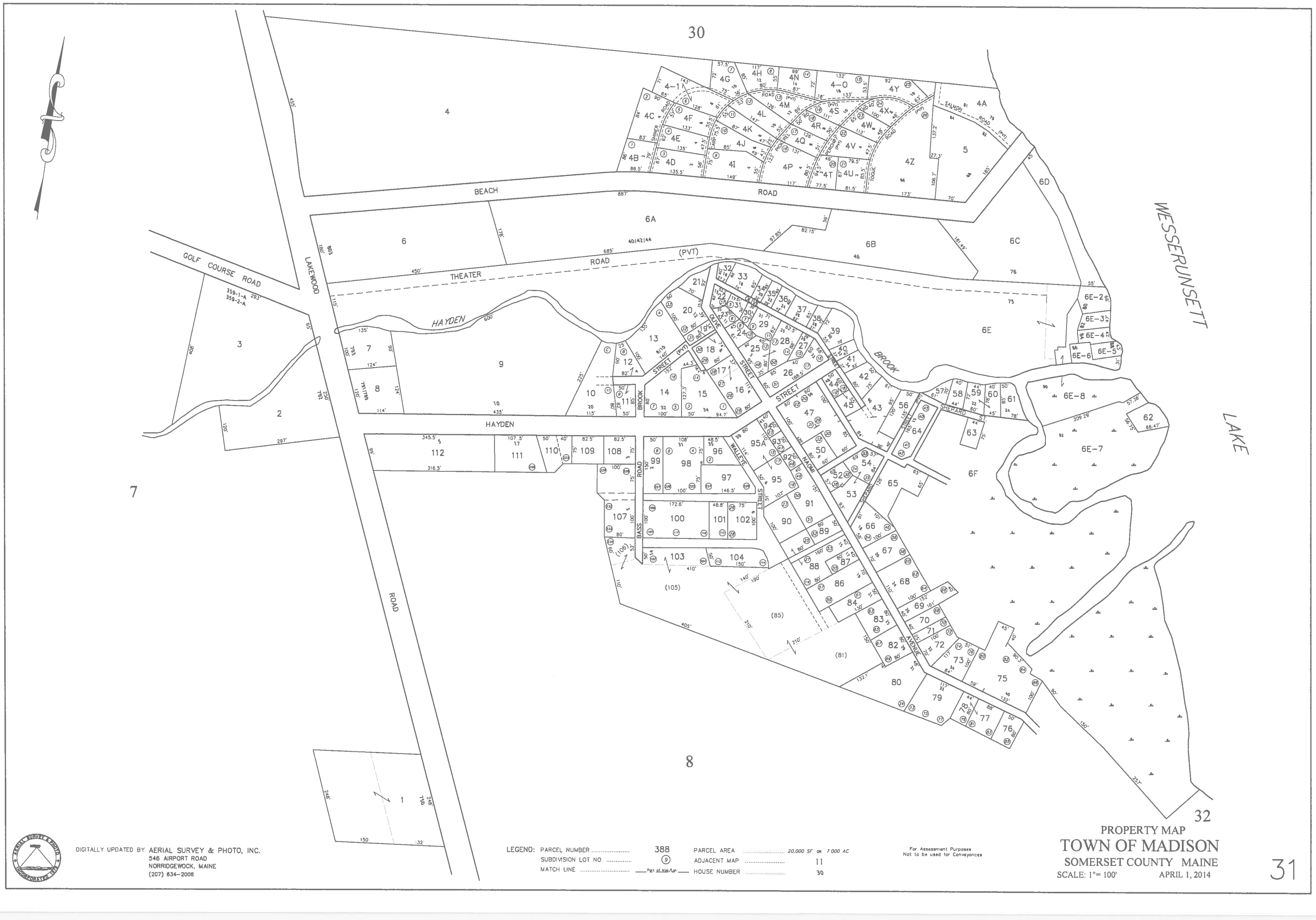

DIGITALLY UPDATED BY: AERIAL SURVEY & PHOTO, INC.
546 AIRPORT ROAD
NORRIDGEWOCK, MAINE
(207) 634-2006

LEGEND: PARCEL NUMBER 388
SUBDIVISION LOT NO. ..... (9)
MATCH LINE ..... Part of Map/Lot
PARCEL AREA ..... 20,000 SF OR 1.000 AC
ADJACENT MAP 11
HOUSE NUMBER 30

For Assessment Purposes
Not to be used for Conveyances

PROPERTY MAP
TOWN OF MADISON
SOMERSET COUNTY MAINE
SCALE: 1"= 100' APRIL 1, 2014

32

31

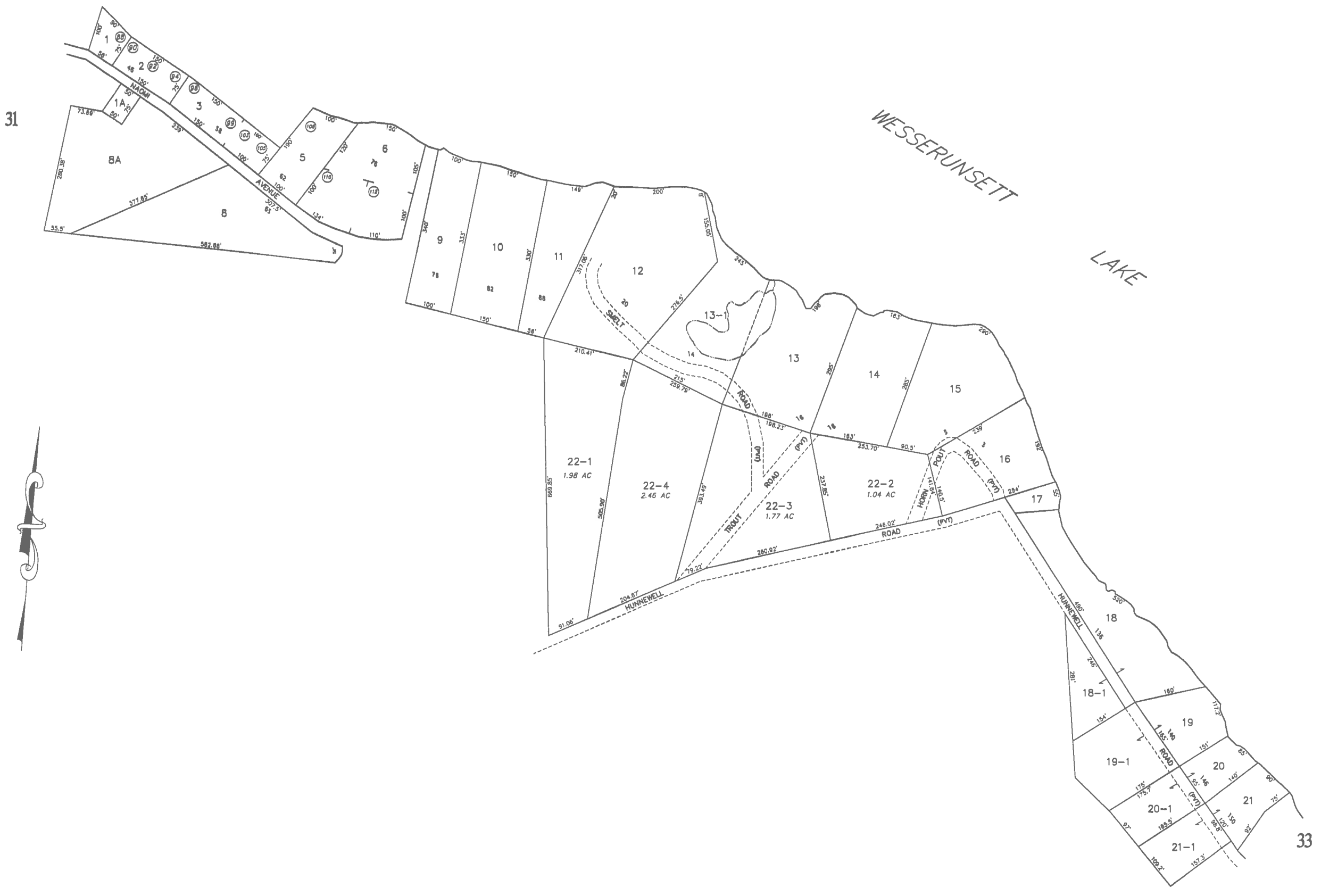

DIGITALLY UPDATED BY: AERIAL SURVEY & PHOTO, INC.
548 AIRPORT ROAD
NORRIDGEWOCK, MAINE
(207) 634-2008

LEGEND: PARCEL NUMBER 388
SUBDIVISION LOT NO. ..... (9)
MATCH LINE ..... Part of Map/Lot
PARCEL AREA ..... 20,000 SF OR 1.000 AC
ADJACENT MAP 11
HOUSE NUMBER 30

For Assessment Purposes
Not to be used for Conveyance

PROPERTY MAP
TOWN OF MADISON
SOMERSET COUNTY MAINE
SCALE: 1"= 100' APRIL 1, 2014

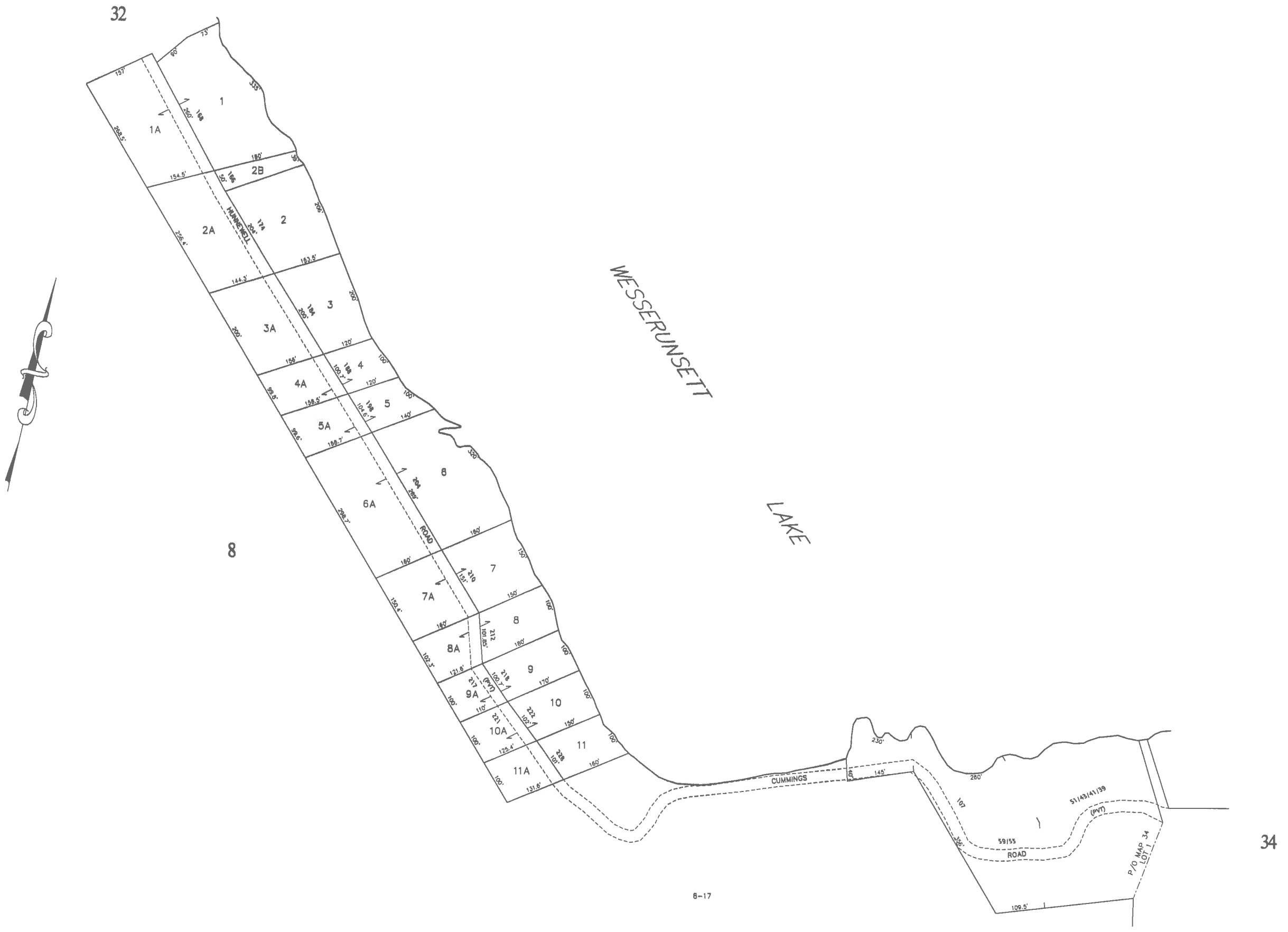

DIGITALLY UPDATED BY: AERIAL SURVEY & PHOTO, INC.
546 AIRPORT ROAD
NORRIDGEWOCK, MAINE
(207) 634-2006

LEGEND: PARCEL NUMBER 388
SUBDIVISION LOT NO. ..... (9)
MATCH LINE ..... Part of Map/Lot
PARCEL AREA ..... 20,000 SF OR 7.000 AC
ADJACENT MAP 11
HOUSE NUMBER 30

For Assessment Purposes
Not to be used for Conveyances

PROPERTY MAP
TOWN OF MADISON
SOMERSET COUNTY MAINE
SCALE: 1"= 100' APRIL 1, 2014

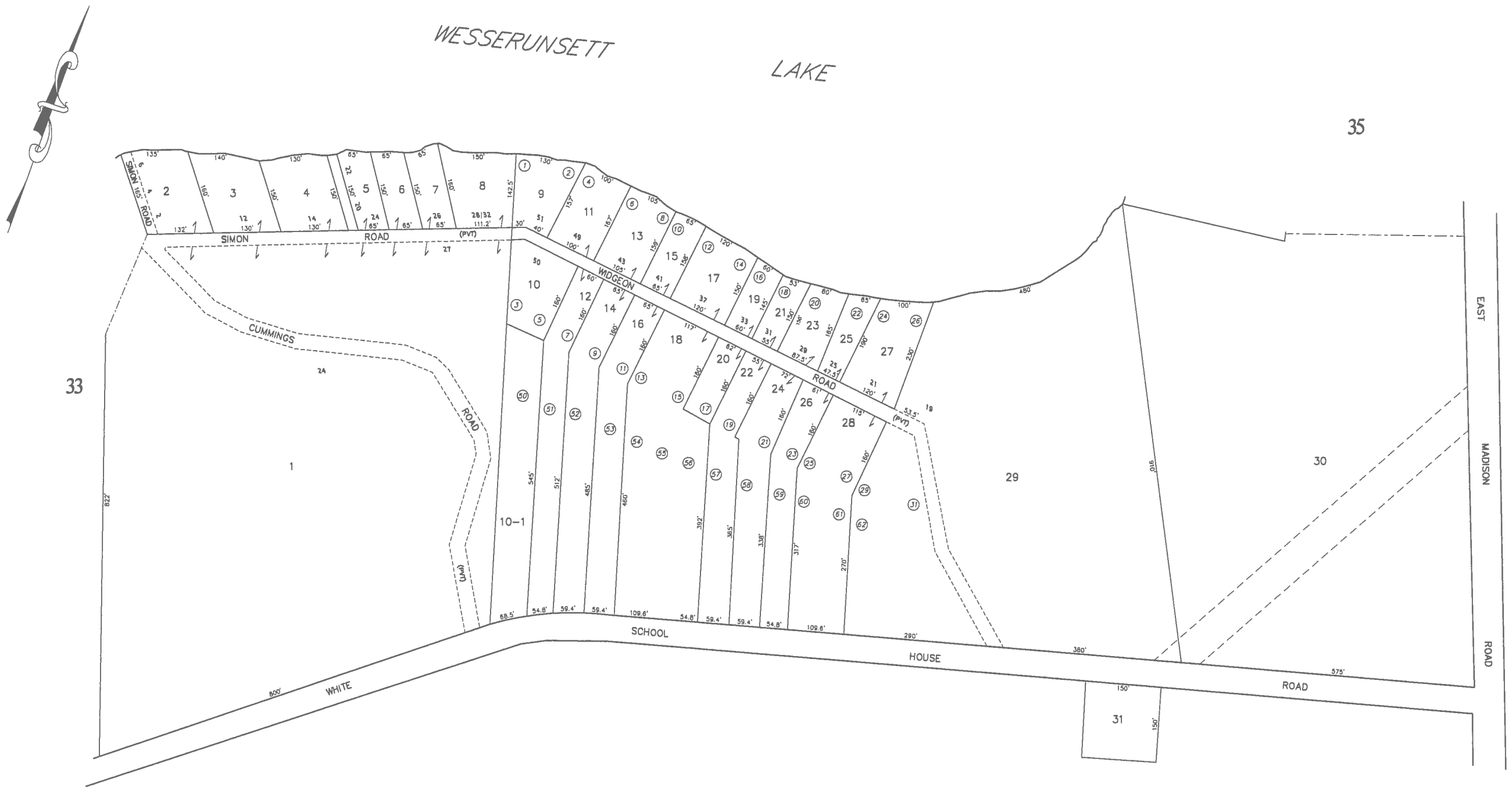

8

DIGITALLY UPDATED BY: AERIAL SURVEY & PHOTO, INC.
546 AIRPORT ROAD
NORRIDGEWOCK, MAINE
(207) 634-2006

LEGEND: PARCEL NUMBER ..... 388 PARCEL AREA ..... 20,000 SF OR 1.000 AC
SUBDIVISION LOT NO. ..... (9) ADJACENT MAP 11
MATCH LINE ..... —Part of Map/Lot— HOUSE NUMBER 30

For Assessment Purposes
Not to be used for Conveyances

PROPERTY MAP
TOWN OF MADISON
SOMERSET COUNTY MAINE
SCALE: 1"= 100' APRIL 1, 2014

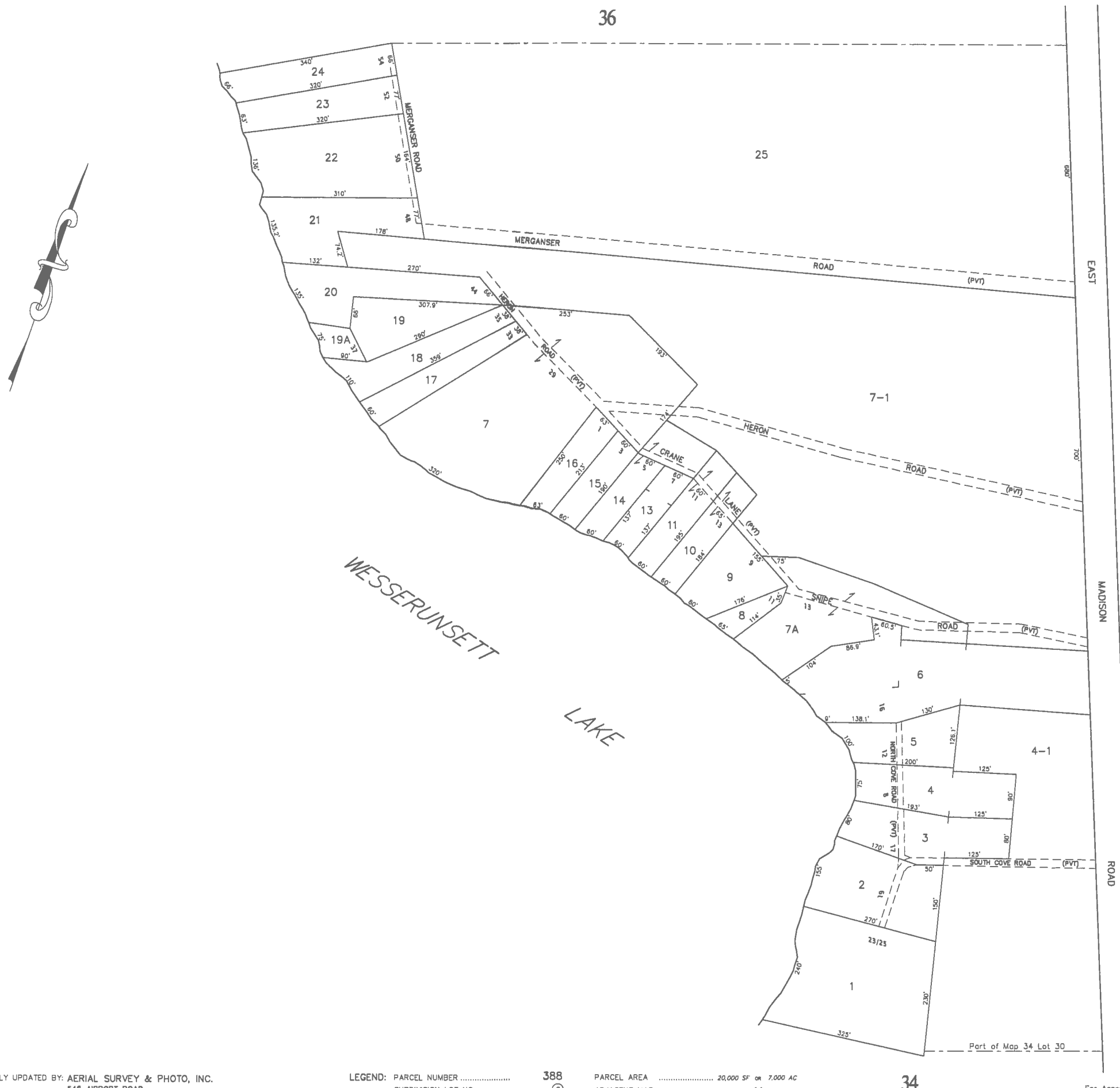

DIGITALLY UPDATED BY: AERIAL SURVEY & PHOTO, INC.
546 AIRPORT ROAD
NORRIDGEWOCK, MAINE
(207) 634-2006

LEGEND: PARCEL NUMBER ..... 388 PARCEL AREA ..... 20,000 SF OR 7.000 AC
SUBDIVISION LOT NO. ..... (9) ADJACENT MAP 11
MATCH LINE ..... Part of Map 34 HOUSE NUMBER 30

For Assessment Purposes
Not to be used for Conveyances

PROPERTY MAP
TOWN OF MADISON
SOMERSET COUNTY MAINE
SCALE: 1"= 100' APRIL 1, 2014

35

DIGITALLY UPDATED BY: AERIAL SURVEY & PHOTO, INC.
546 AIRPORT ROAD
NORRIDGEWOCK, MAINE
(207) 634–2008

LEGEND: PARCEL NUMBER 388
SUBDIVISION LOT NO. ..... (9)
MATCH LINE ..... Part of Map/Lot
PARCEL AREA ..... 20,000 SF OR 7.000 AC
ADJACENT MAP 11
HOUSE NUMBER 30

For Assessment Purposes
Not to be used for Conveyances

PROPERTY MAP
TOWN OF MADISON
SOMERSET COUNTY MAINE
SCALE: 1"= 100' APRIL 1, 2014

DIGITALLY UPDATED BY: AERIAL SURVEY & PHOTO, INC.
546 AIRPORT ROAD
NORRIDGEWOCK, MAINE
(207) 634-2006

LEGEND:

PARCEL NUMBER	388	PARCEL AREA	20,000 SF OR 7.000 AC
SUBDIVISION LOT NO.	9	ADJACENT MAP	11
MATCH LINE	Part of Map/Lot	HOUSE NUMBER	30

For Assessment Purposes
Not to be used for Conveyances

PROPERTY MAP
TOWN OF MADISON
SOMERSET COUNTY MAINE
SCALE: 1"= 100' APRIL 1, 2014

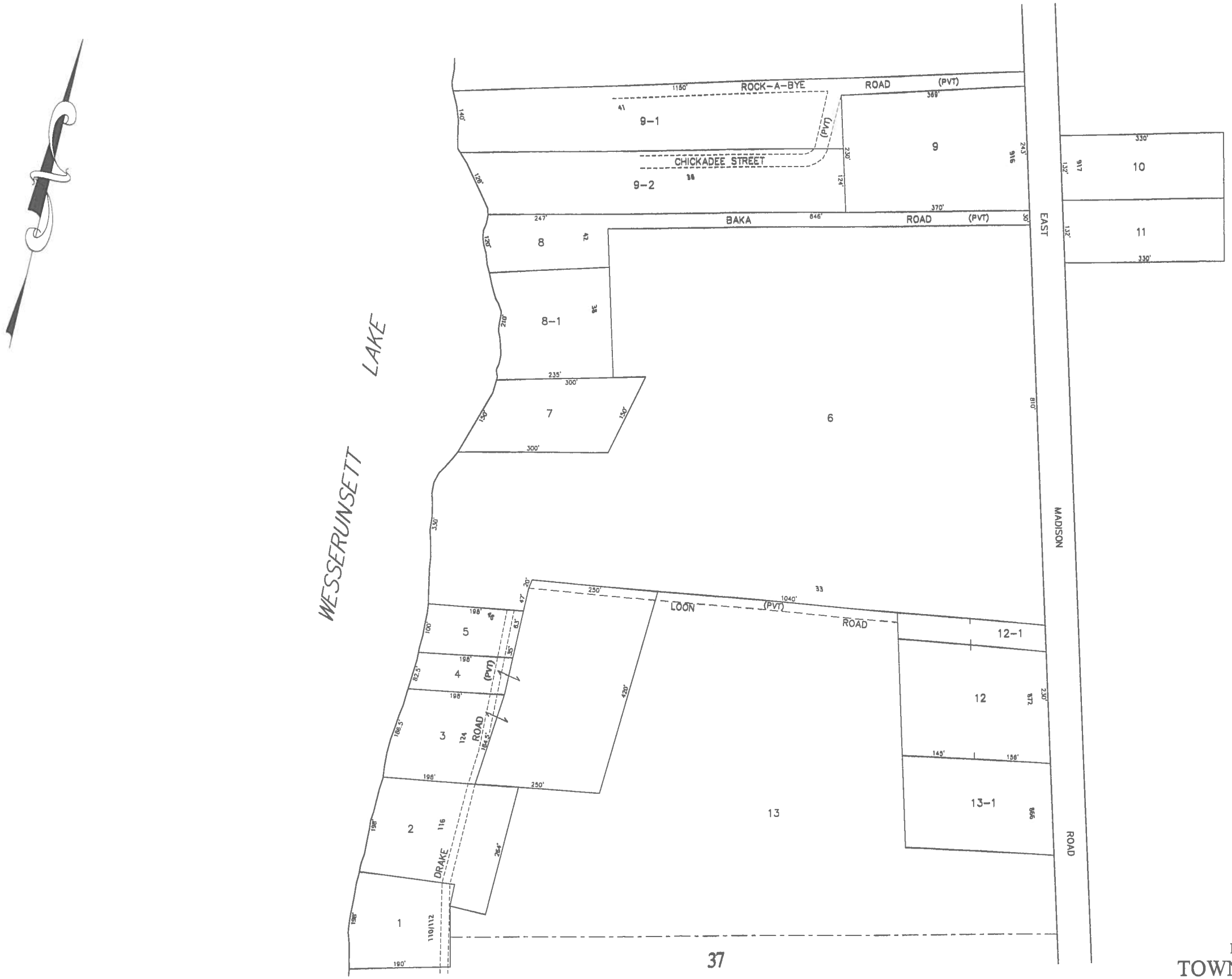

8

LEGEND: PARCEL NUMBER ..... 388 PARCEL AREA ..... 20,000 SF OR 7.000 AC
SUBDIVISION LOT NO. ..... (9) ADJACENT MAP 11
MATCH LINE ..... —Part of Map/Lot— HOUSE NUMBER 30

For Assessment Purposes
Not to be used for Conveyances

DIGITALLY UPDATED BY: AERIAL SURVEY & PHOTO, INC.
546 AIRPORT ROAD
NORRIDGEWOCK, MAINE
(207) 634-2006

PROPERTY MAP
TOWN OF MADISON
SOMERSET COUNTY MAINE
SCALE: 1"= 100' APRIL 1, 2014

40
DAVIS ROAD
JACOB WAY (PVT)
GRANGE ROAD
MILL POND ROAD
WESSERUNSETT LAKE
CEMETERY R/W
SUNSET DRIVE (PVT)
TEAL ROAD (PVT)
ALSHIR POINT ROAD (PVT)
EAST MADISON ROAD
11
38
LEGEND: PARCEL NUMBER 388
SUBDIVISION LOT NO. 9
MATCH LINE ..... Part of Map/Lot
PARCEL AREA ..... 20,000 SF OR 7,000 AC
ADJACENT MAP 11
HOUSE NUMBER 30
DIGITALLY UPDATED BY: AERIAL SURVEY & PHOTO, INC.
546 AIRPORT ROAD
NORRIDGEWOCK, MAINE
(207) 634-2006
For Assessment Purposes
Not to be used for Conveyances
PROPERTY MAP
TOWN OF MADISON
SOMERSET COUNTY MAINE
SCALE: 1"= 100'
APRIL 1, 2014
39

DIGITALLY UPDATED BY: AERIAL SURVEY & PHOTO, INC.
546 AIRPORT ROAD
NORRIDGEWOCK, MAINE
(207) 634-2006

LEGEND: PARCEL NUMBER 388
SUBDIVISION LOT NO. 9
MATCH LINE ..... Part of Map/Lot
PARCEL AREA ..... 20,000 SF or 7,000 AC
ADJACENT MAP 11
HOUSE NUMBER 30

For Assessment Purposes
Not to be used for Conveyances

PROPERTY MAP
TOWN OF MADISON
SOMERSET COUNTY MAINE
SCALE: 1"= 100' APRIL 1, 2014

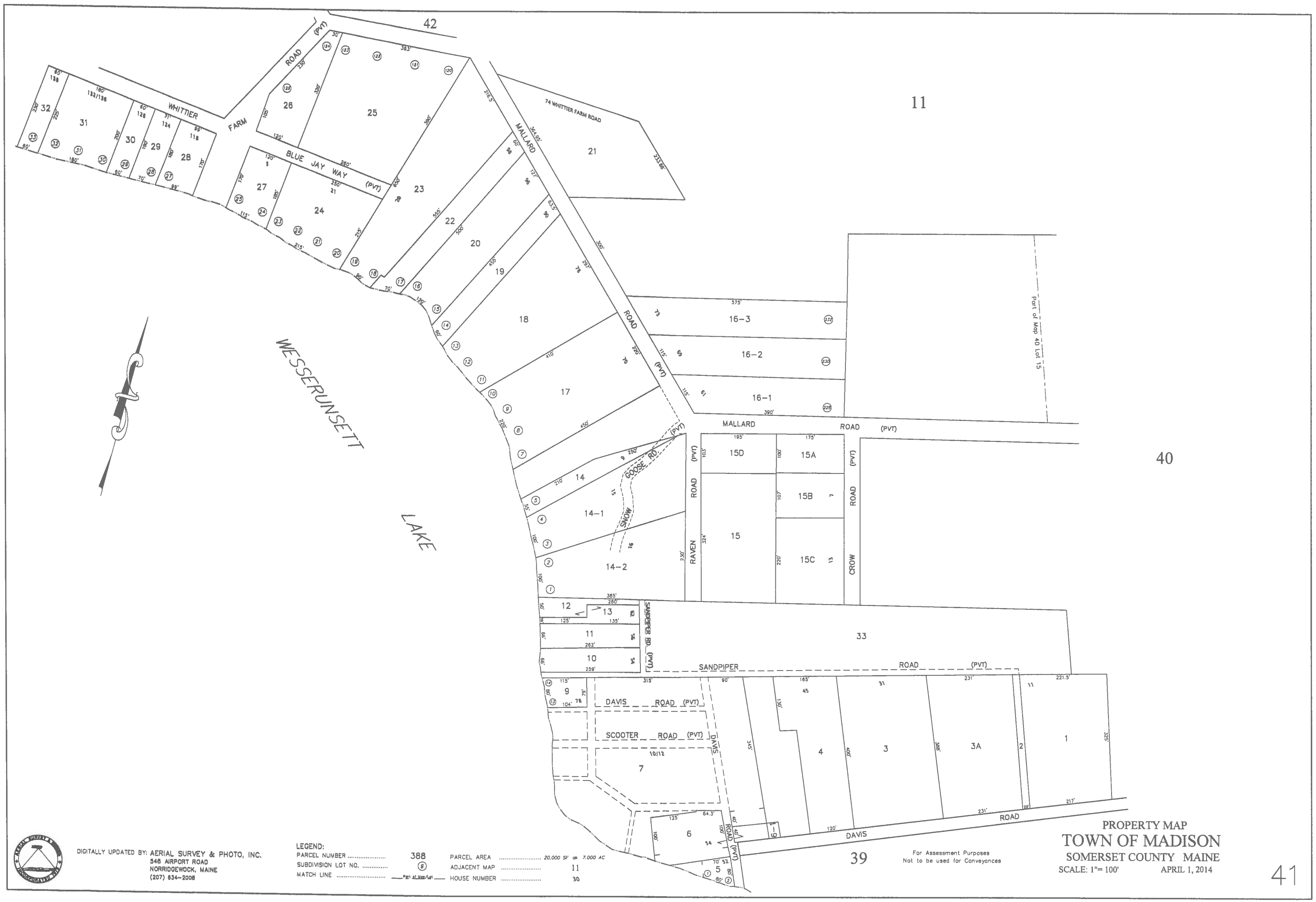

DIGITALLY UPDATED BY: AERIAL SURVEY & PHOTO, INC.
548 AIRPORT ROAD
NORRIDGEWOCK, MAINE
(207) 634-2008

LEGEND:
PARCEL NUMBER 388
SUBDIVISION LOT NO. ..... (9)
MATCH LINE ..... Part of Map/Lot
PARCEL AREA ..... 20,000 SF OR 7.000 AC
ADJACENT MAP 11
HOUSE NUMBER 30

For Assessment Purposes
Not to be used for Conveyances

PROPERTY MAP
TOWN OF MADISON
SOMERSET COUNTY MAINE
SCALE: 1"= 100' APRIL 1, 2014

DIGITALLY UPDATED BY: AERIAL SURVEY & PHOTO, INC.
548 AIRPORT ROAD
NORRIDGEWOCK, MAINE
(207) 634-2008

LEGEND:
PARCEL NUMBER 388
SUBDIVISION LOT NO. ..... (9)
MATCH LINE ..... ___Part of Map/Lot___
PARCEL AREA ..... 20,000 SF OR 1.000 AC
ADJACENT MAP 11
HOUSE NUMBER 30

For Assessment Purposes
Not to be used for Conveyances

PROPERTY MAP
TOWN OF MADISON
SOMERSET COUNTY MAINE
SCALE: 1"= 100' APRIL 1, 2014

DIGITALLY UPDATED BY: AERIAL SURVEY & PHOTO, INC.
548 AIRPORT ROAD
NORRIDGEWOCK, MAINE
(207) 634-2008

LEGEND: PARCEL NUMBER 388
SUBDIVISION LOT NO. ..... (9)
MATCH LINE ..... Part of Map/Lot
PARCEL AREA ..... 20,000 SF OR 7.000 AC
ADJACENT MAP 11
HOUSE NUMBER 30

For Assessment Purposes
Not to be used for Conveyances

PROPERTY MAP
TOWN OF MADISON
SOMERSET COUNTY MAINE
SCALE: 1"= 100' APRIL 1, 2014