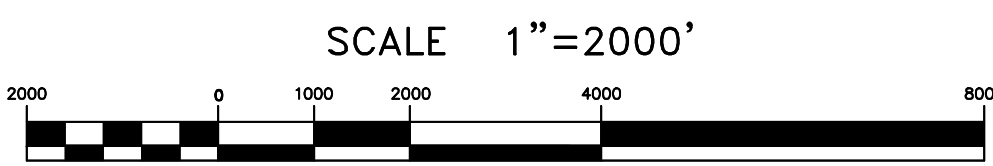
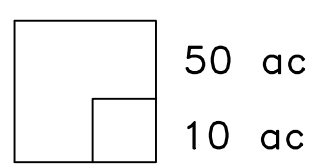









LAND USE PLAN MAP (M.1)

**TOWN OF MADISON
COMPREHENSIVE PLAN
2014 REVISIONS**



2014 REVISIONS
"FOR PLANNING PURPOSES ONLY"

	DT	DOWNTOWN DISTRICT
	V	VILLAGE DISTRICT
	RR	RURAL RESIDENTIAL DISTRICT
	C	COMMERCIAL DISTRICT
	HC	HIGHWAY COMMERCIAL DISTRICT
	I	INDUSTRIAL DISTRICT
	RU	RURAL DISTRICT

PREPARED BY:
CES INC
ENGINEERS • ENVIRONMENTAL SCIENTISTS • SURVEYORS
400 So. Main Street, P.O. Box 620, Brewer, ME 04412 Tel: 207-860-4241 Fax: 207-860-4261
1380 State Highway 102, Box 100, Arundel, ME 04001 Tel: 207-286-0901 Fax: 207-286-0909
81 South Street, P.O. Box 60, Madison, ME 04456 Tel: 207-252-3271 Fax: 207-252-3597
545 Main Street, P.O. Box 227, France, ME 04753 Tel: 207-264-8412 Fax: 207-264-8414
44 Main Street, Suite 204, Waterville, ME 04901 Tel: 207-846-2222 Fax: 207-846-2294
640 Main Street, Lewiston, ME 04240 Tel: 207-756-6200 Fax: 207-756-4128